

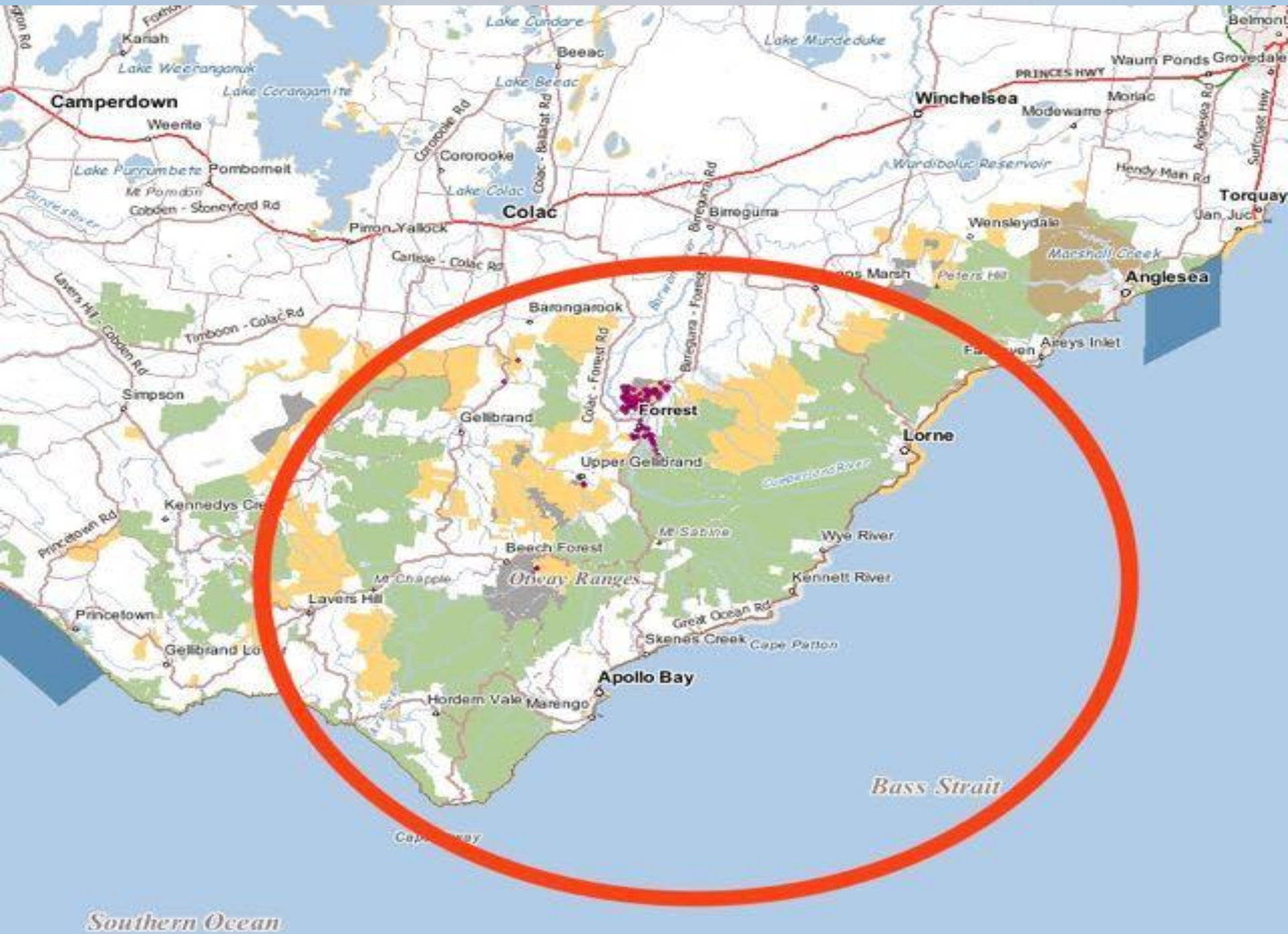
The background of the slide is a scenic photograph of a coastal landscape. In the foreground, there is a sandy beach with gentle waves lapping at the shore. The middle ground shows a calm body of water reflecting the sky. In the background, there are rolling hills or mountains under a clear blue sky. The overall tone is bright and serene.

Great Otway National Park Australia

MADE BY:
MAKSYM LEMESHKO;
VLADYSLAV
TARASEVYCH;
DENYS CHUBUKOV;
ANTON MIAHKIY.

Map





Information



The Great Otway National Park, located in the Barwon South West region of Victoria, Australia. The 103,185-hectare (254,980-acre). It contains a diverse range of landscapes and vegetation types. The park was declared in 2004 when Otway National Park, Angahook-Lorne State Park, Carlisle State Park, Melba Gully State Park, areas of the Otway State Forest and a number of Crown Land reserves were combined into one park. The parks were combined after a campaign by the local community and the Otway Ranges Environment Network and were officially gazetted on 11 December 2005.

Attractions:

Three camping areas in:

Johanna,

Aire River

Blanket Bay



Most popular things to do in park:

* Mountain bike riding;


* Great Ocean Walk

* Phantom Falls

* Melba Gully



<https://youtu.be/LWE00duqzgA>



Transfer to the destination

By Car



Travel-time - 2h 45m

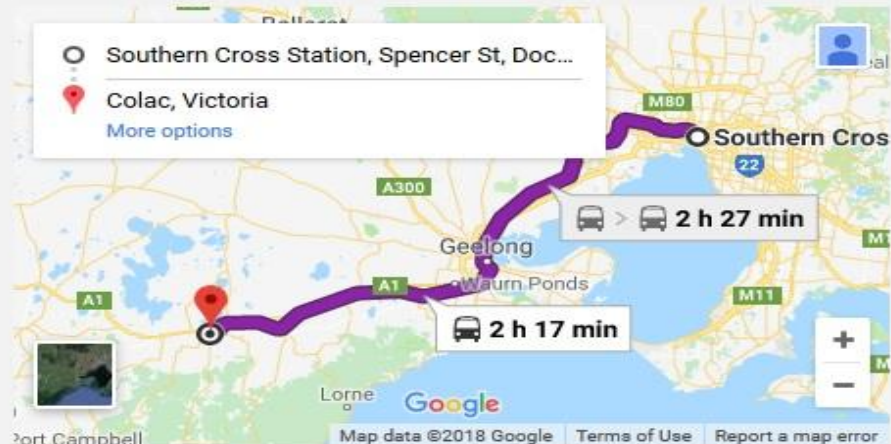
The centre of the Great Otway National Park is 3 hours or 210km from Melbourne's CBD. Depending on your end destination within the Otway region, distances and directions differ.

To get to the Otway Region from Melbourne:

- Travel from Melbourne city onto the Westgate Freeway
- Continue onto the Princes Hwy
- Continue on the Princes Hwy Geelong & Torquay exit
- Turn left at Birregurra Forrest Rd (continue straight for Colac)
- Continue on Forrest - Apollo Bay Rd
- Turn right on the Great Ocean Rd at Skenes Creek

Alternatively, exit the Princes Hwy at the Torquay exit to travel the scenic Great Ocean Road coastal route.

By Train



Train services operated by V/Line are available from Melbourne to Geelong or Warrnambool, stopping along the way in major Otway hinterland towns including Colac and Birregurra.

To reach coastal Otway towns including Skenes Creek and Apollo Bay, see connecting bus information under 'By Bus'.

Train times vary and are not available 24/7. Coaches will replace trains on the evening Geelong service, depending on availability.

For train stops and timetables, please visit:

Website: ptv.vic.gov.au

Phone: 1800 800 007

The Cumberland Resort (Apartment in Lorne)

From \$153 per night. For this price
you will get:

- 3 guests room;
- 1 bedroom;
- 2 beds;
- 1 bathroom.



Lorne Bush House Cottages and Eco Retreats (Lodge in Lorne)

From \$220 per night. For this price you will get:

- 3 guests room;
- 1 bedroom;
- 3 beds;
- 1 bathroom.



Qiihouse Eco Meditation and Relaxation Retreat (Guest House in Lorne)

From \$561 per night. For this price you will get:

- 8 guests room;
- 4 bedroom;
- 6 beds;
- 2 bathrooms.



Cape Wye - Holiday Great Ocean Road (House in Wye River)



From \$946 per night. For this price you will get:

- 10 guests room;
- 4 bedroom;
- 8 beds;
- 3 bathroom.



Gastronomy facilities

* Apollo Bay Bakery

* Dragon Bay Inn Chinese Restaurant

* Chi Medicinal Farm

Apollo Bay Bakery

Open 7 days from 6am to
4pm it's

Home of the Scallop Pie on
The Great Ocean Road



Dragon Bay Inn Chinese Restaurant

Open 7 nights a week for
Dinner, Seasonally Closed
Mondays

Open 4 days a week for
Lunch, Thursday to Sunday.



Chi Medicinal Farm

Chi Medicinal Farm is a purveyor of rustic, wholesome, Australian cuisine who believe in the healing nature of food and herbs.



Nearby attractions

LORNE;

PORT FAIRY;

PORT CAMPBELL.



OUR THOUGHTS.

We believe that this Park is a part of sustainable tourism, because in this case, nature is a tourist attraction and people try to take care of this park in all possible ways. We also believe that this Park is a great place to relax and connect with nature.

A sunset scene over a body of water. The sun is a bright yellow-orange circle on the horizon. The sky is a gradient of orange and pink. The water is dark blue with some whitecaps. In the foreground, there is a dark silhouette of a rocky shore or cliff. The text "THE END" is written in large, bold, black capital letters across the middle of the image.

THE END