

Освоение Сибири





A map of Central Asia and surrounding regions, with the Bukhara Khanate highlighted in olive green and outlined in white. The map shows various colored territories: dark red, teal, light blue, pink, and grey. The text "Бухарское ханство" is centered over the highlighted area.

Бухарское ханство



Сибирское
ханство



Сибирское
ханство

Кашлык

A map of the Russian Empire and the Siberian Khanate. The Russian Empire is outlined in red and filled with a brownish-yellow color. The Siberian Khanate is outlined in yellow and filled with a dark green color. The city of Kashlyk is marked with a red dot and labeled in white text. The map shows various geographical features like rivers and lakes, and other territories in different colors.

Российское государство

**Сибирское
ханство**

Кашлык



Российское государство

**Сибирское
ханство**

Пермь

Кашлык

Обский городок

Тюмень

Тобольск

Тара

A map of the Siberian Khanate, a historical region in Siberia. The khanate is highlighted in green and outlined in yellow. It is situated in the northern part of the continent, with the city of Mangazeya marked by a red dot at its northernmost point. The surrounding regions are colored in various shades of purple, blue, and brown, indicating different territories or administrative divisions. The map is set against a textured, parchment-like background.

**Сибирское
ханство**

Мангазея

A map of the Siberian Khanate, a historical region in Siberia. The khanate is highlighted in green and outlined in yellow. It is situated between the Arctic Ocean to the north and the Altai Mountains to the south. The map shows the Khanate's extent from the Yenisey River in the west to the Altai Mountains in the east. Two cities are marked with red dots: Mangazeya in the north and Tomsk in the south. The surrounding regions are colored in various shades of purple, blue, and brown, representing different territories or geographical features. The map is set against a textured, parchment-like background.

**Сибирское
ханство**

Мангазея

Томск



A map of the Siberian Khanate, a historical region in Siberia. The khanate is highlighted in green and outlined in yellow. It is situated in the northern part of the continent, roughly between the 45th and 65th degrees of latitude and the 75th and 100th degrees of longitude. The map shows major rivers and lakes, with the Khanate's territory covering a significant portion of the northern Siberian plain. The surrounding regions are colored in various shades of purple, blue, and brown. The text 'Сибирское ханство' is written in white Cyrillic letters in the center of the green area. Four red dots mark the locations of Mangazeya, Turukhansk, Tomsk, and Eniseysk.

**Сибирское
ханство**

Мангазея

Туруханск

Томск

Енисейск



A map of the Siberian Khanate, a historical region in Siberia. The territory is outlined in yellow and filled with a dark green color. The name "Сибирское Ханство" is written in white Cyrillic letters in the center. Five red dots mark key locations: Mangazeya (Мангазея) and Turukhansk (Туруханск) in the north; and Tomsk (Томск), Krasnoyarsk (Красноярск), and Eniseysk (Енисейск) in the south. The map also shows surrounding regions in various shades of purple, blue, and green, with a network of rivers and lakes.

**Сибирское
Ханство**

Мангазея

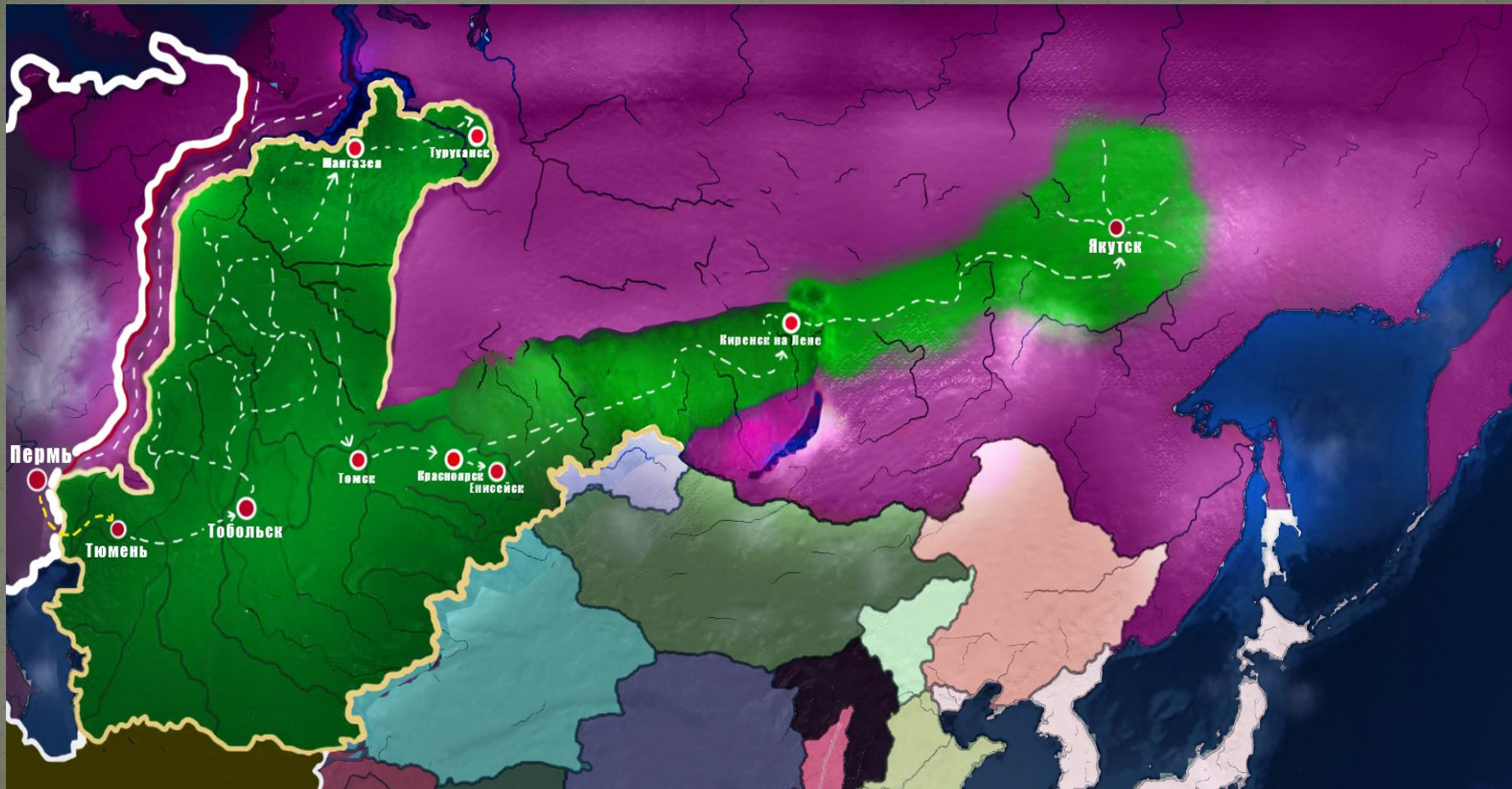
Туруханск

Томск

Красноярск

Енисейск





Пермь

Тюмень

Тобольск

Томск

Красноярск

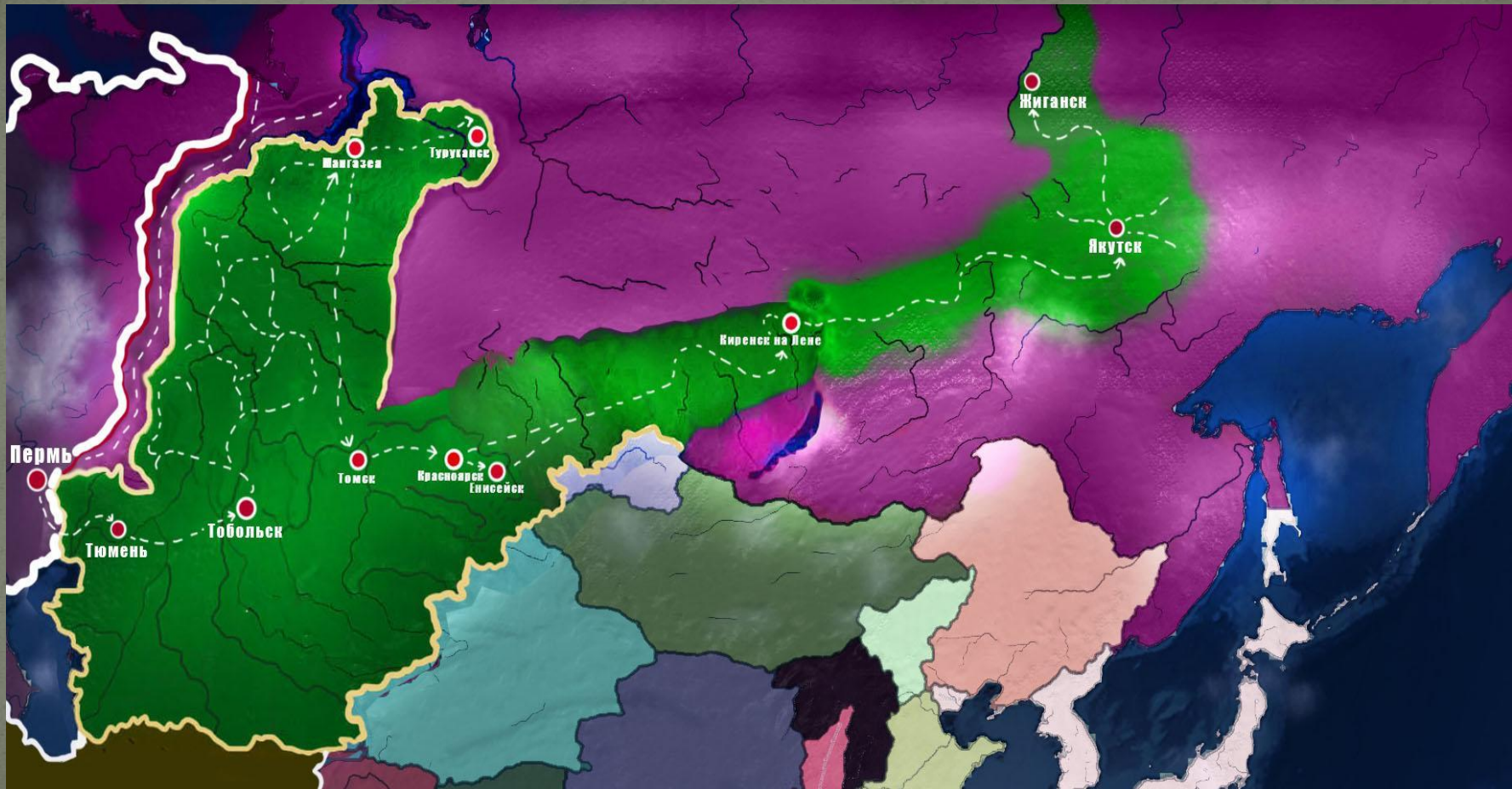
Енисейск

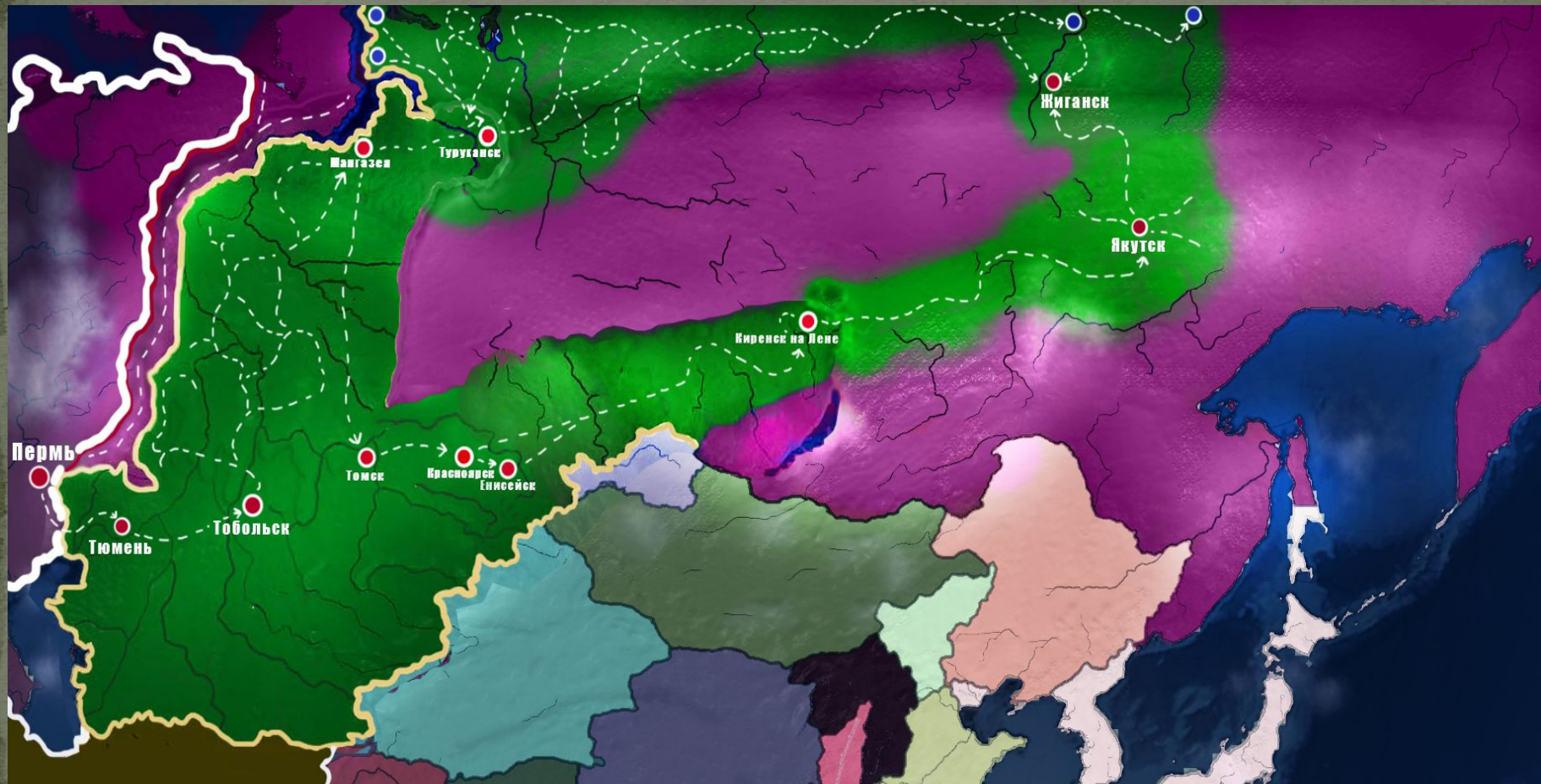
Иренск на Лене

Якутск

Мангазея

Туруханск





Пермь

Тюмень

Тобольск

Томск

Красноярск

Енисейск

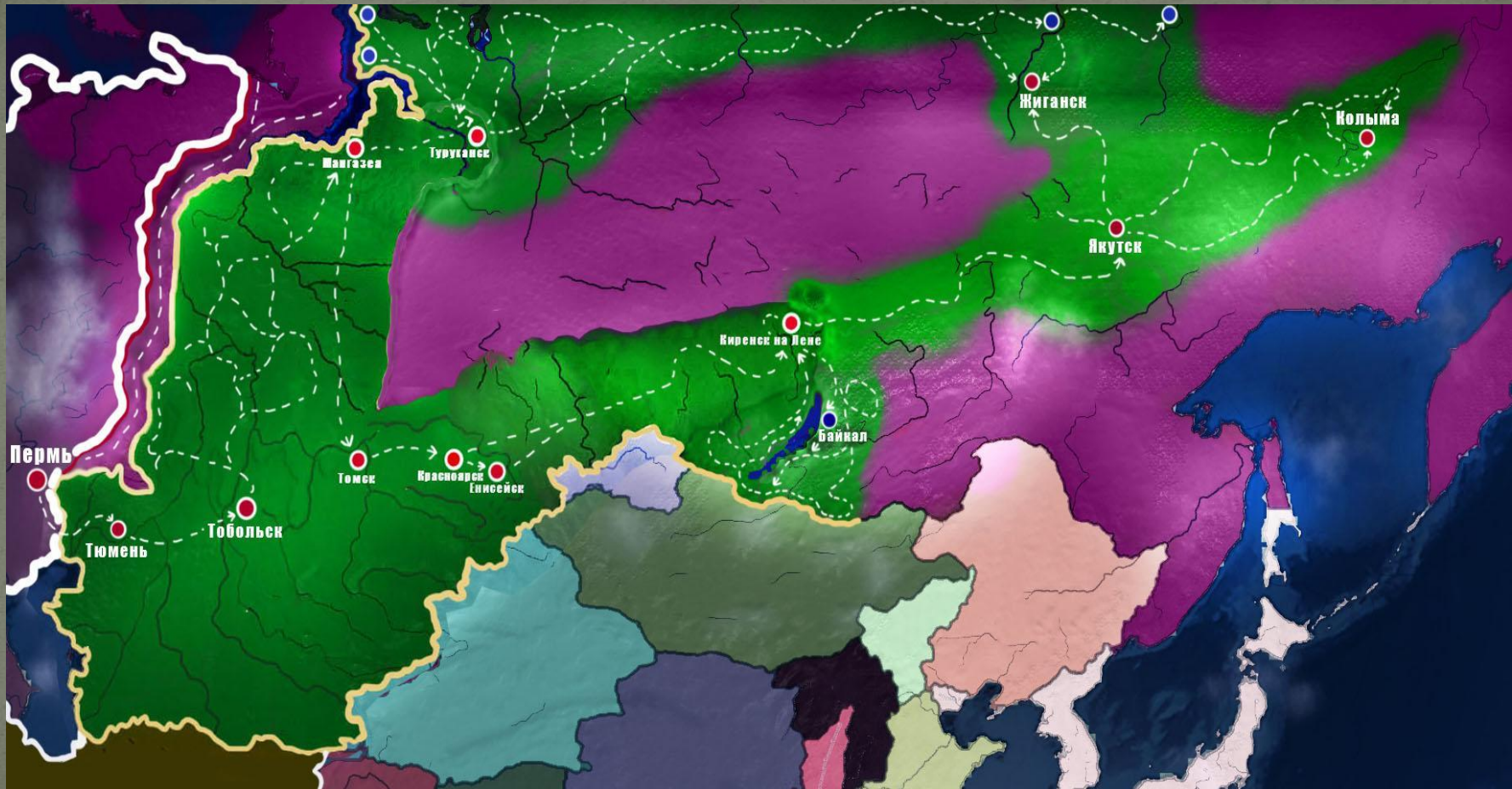
Киренск на Лене

Туруханск

Хакасия

Жиганск

Якутск



Пермь

Тюмень

Тобольск

Томск

Красноярск

Енисейск

Киренск на Лене

Байкал

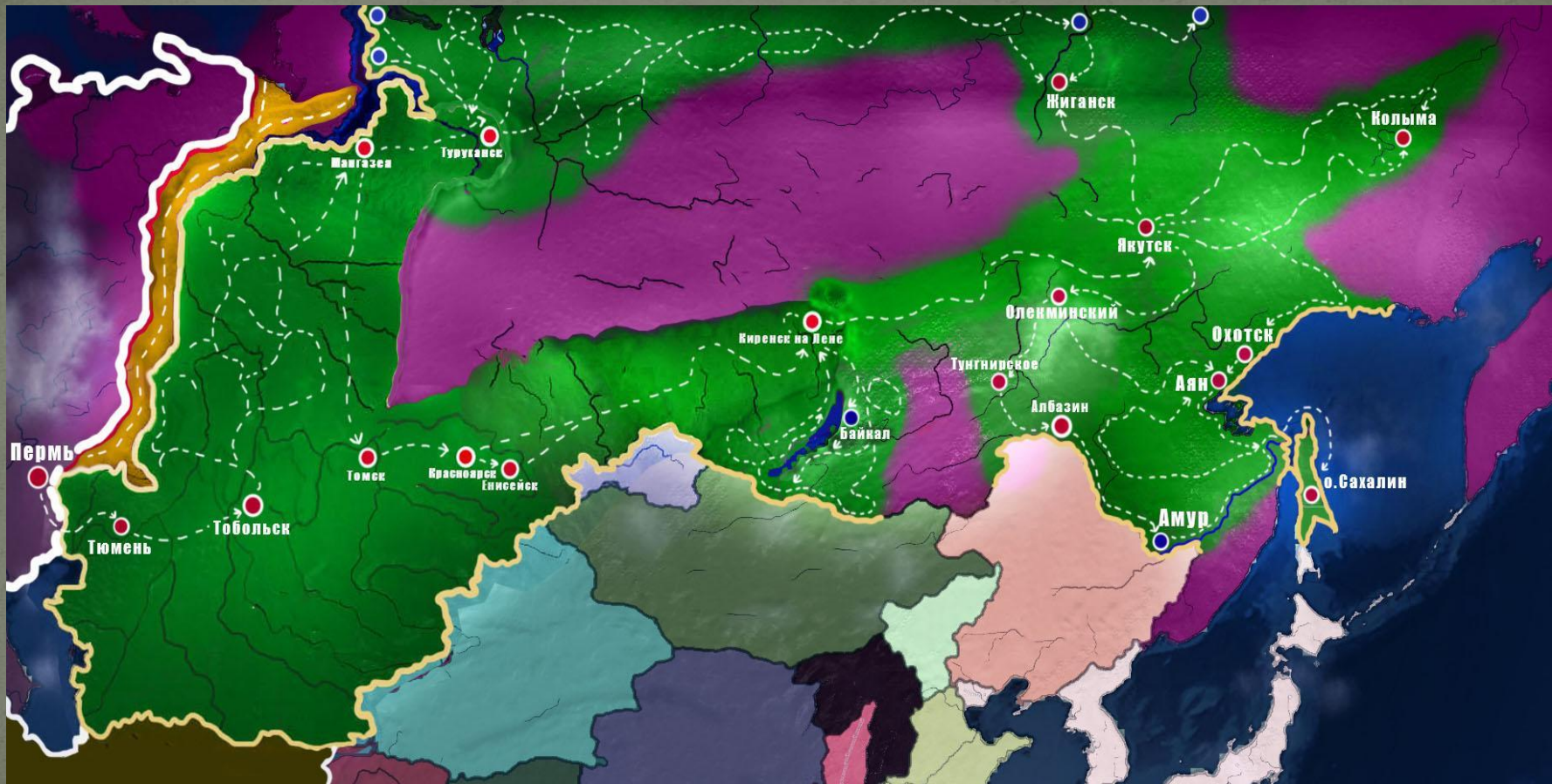
Жиганск

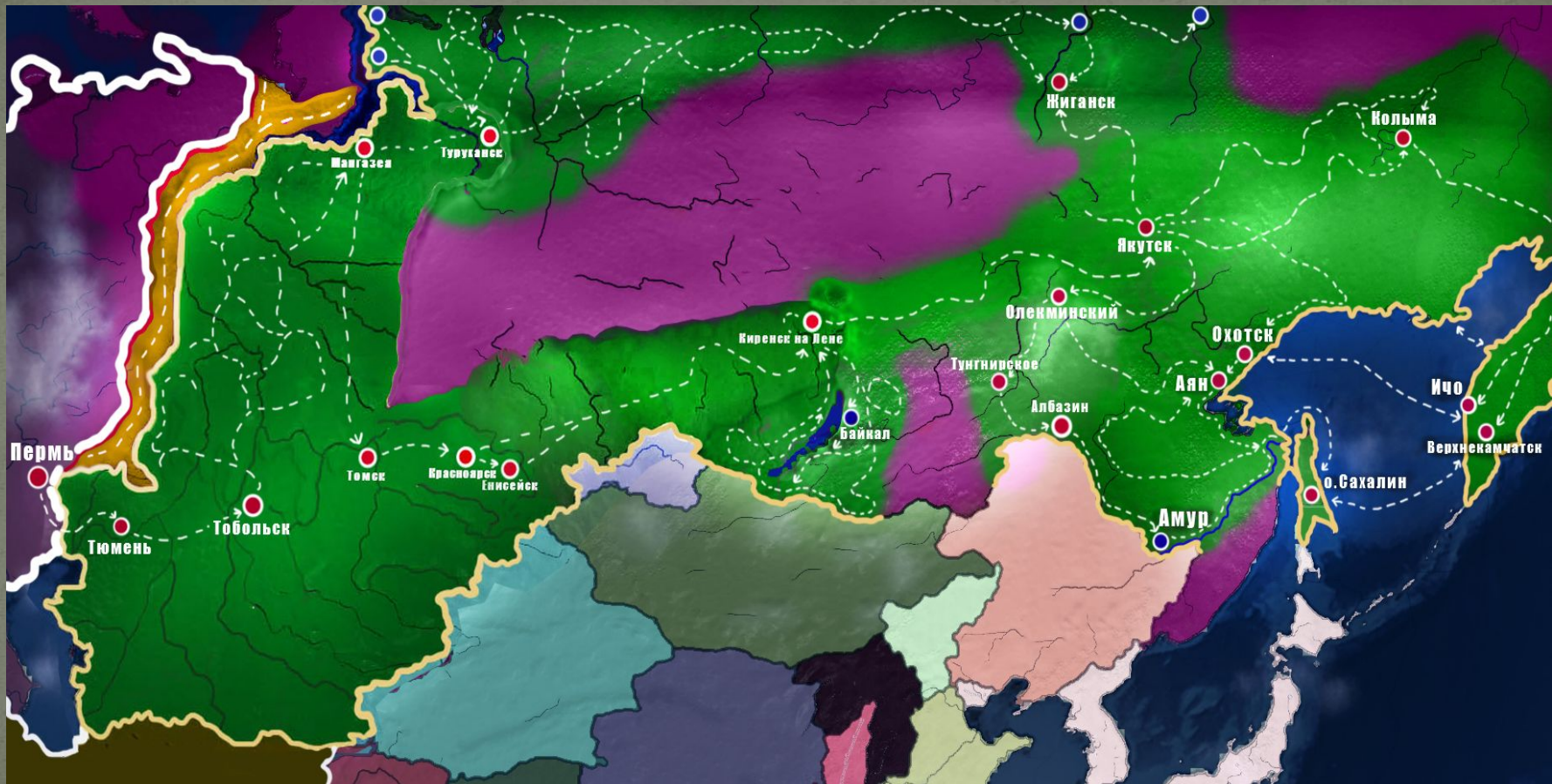
Иркутск

Колыма

Жагизен

Туруханск





Пермь

Тюмень

Тобольск

Томск

Красноярск
Енисейск

Киренск на Лене

Байкал

Тунгусское

Албазин

Олекминский

Якутск

Жиганск

Колыма

Охотск

Аян

Амур

о. Сахалин

Ичо

Верхнеамурск

