

Амерыка

Тальтэкі



MESOAMÉRICA DURANTE EL APOGEO DE LA CULTURA TOLTECA

- Poblaciones del área nuclear tolteca
- Enclave tolteca
- Sitio relacionado con la cultura tolteca

- ★ Cerámica
- ★ Obsidiana
- ★ Serpentina
- ★ Joyería

El área sombreada representa la extensión aproximada de las culturas mesoamericanas

Fuente: Atlas del México Prehispánico. INAH-Raíces, 2000.

Tlatilco

Альмеки

Tlapacoaya

Zazacatla

Chalcatzingo

Teopantecuanitlan

Oxtotitlan

Juxtlahuaca

Etlatongo

San Jose Mogote

Tres Zapotes

Laguna de los Cerros

San Lorenzo

La Venta

Zona olmeca

Período Formativo
ca. 600 a.C.

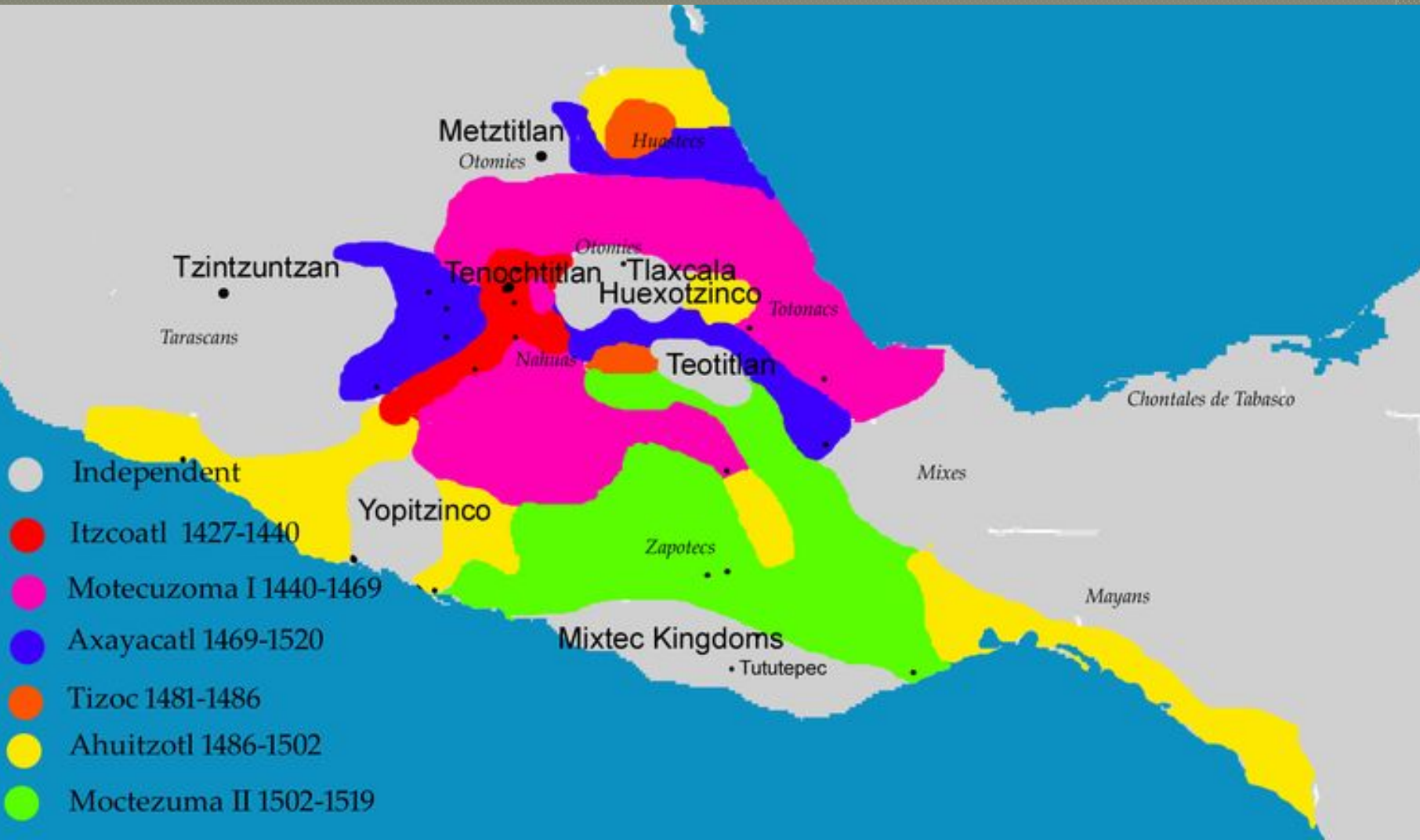
Golfo do México

Oceano

Pacífico

0 | Milhas | 100
Quilómetros

АЦТЭКІ



- *Classic Sites*
- *Postclassic Sites*



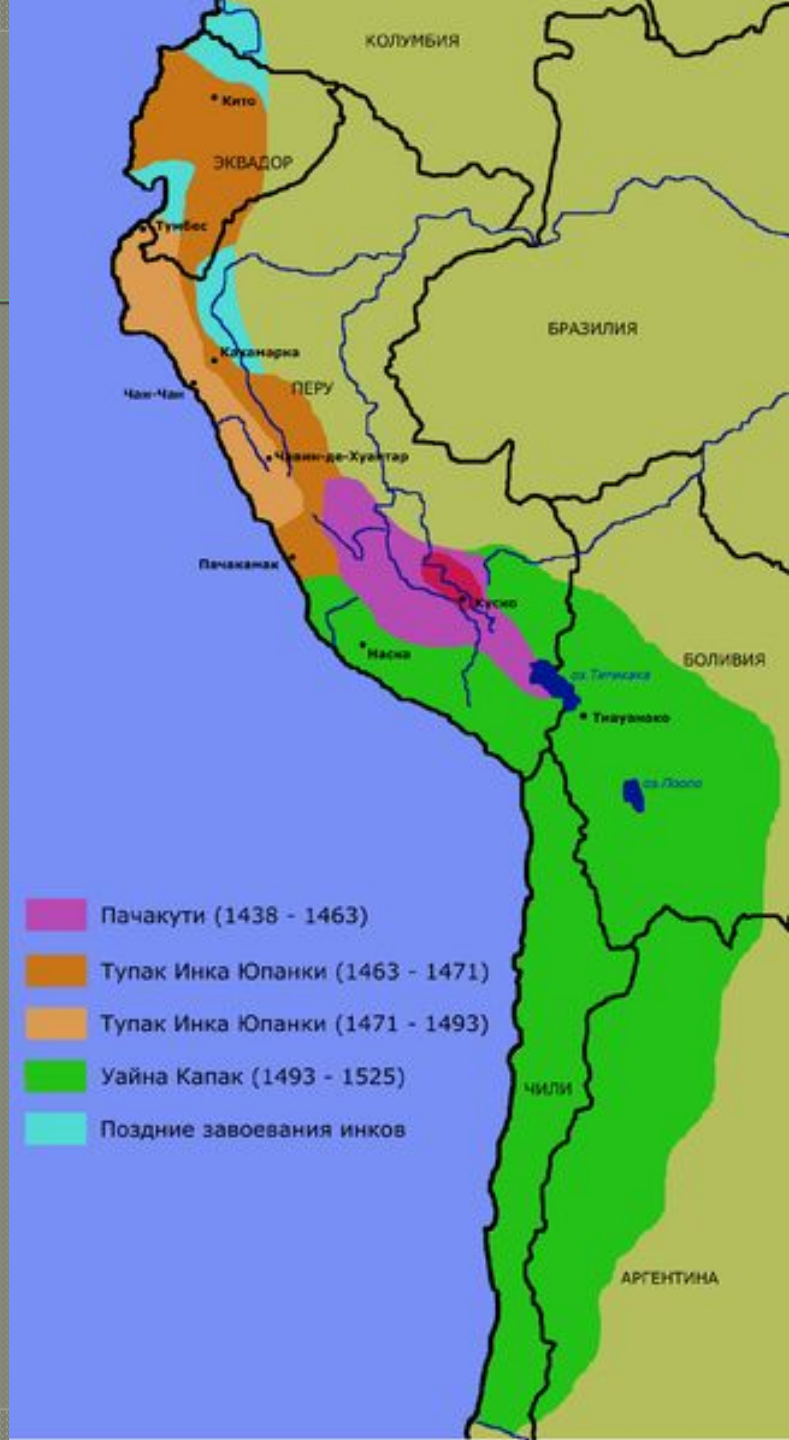
Майя



- | | |
|----------------|---------------------------|
| 1 - Paya | 13 - Cuna |
| 2 - Rama | 14 - Nutabe |
| 3 - Guatuso | 15 - Chimila / Ette Taara |
| 4 - Huetar | 16 - Kogi / Kaggaba |
| 5 - Cabecar | 17 - Damana |
| 6 - Bribri | 18 - Kankuamo |
| 7 - Tiribi | 19 - Ika |
| 8 - Boruca | 20 - Bari / Motilon |
| 9 - Movere | 21 - Tunebo / Uw Cuwa |
| 10 - Bocota | 22 - Duit |
| 11 - Dorasque | 23 - Muisca / Chibcha |
| 12 - Changuena | 24 - Tairona |

Myisca

Таўанцісуйя



Іспанскія калоніі

Віцэ-каралеўствы:

Новая Іспанія

Перу

Новая Гранада

Рыё дэ ла Плата



Нова Іспанія

1525-1821



Мехіка



Перу 1542-1824





Новая Гранада 1717-1819





Ла Плата 1776-1814

Колонія
Бразилія
(1572)



Колонія
Бразилія
(1709)





Калонія
Бразілія

Сталіцы:
Салвадор
1549-1763

Рыю дэ
Жанейра
1763-1815



Месамерыка



Гвіяна

Гвіяна
Гайяна
Сурина
М



Курляндскія калоніі 1654-1689

Табага





Паўднёвая
Амерыка
ў XXI ст.



Расавы склад насельніцтва



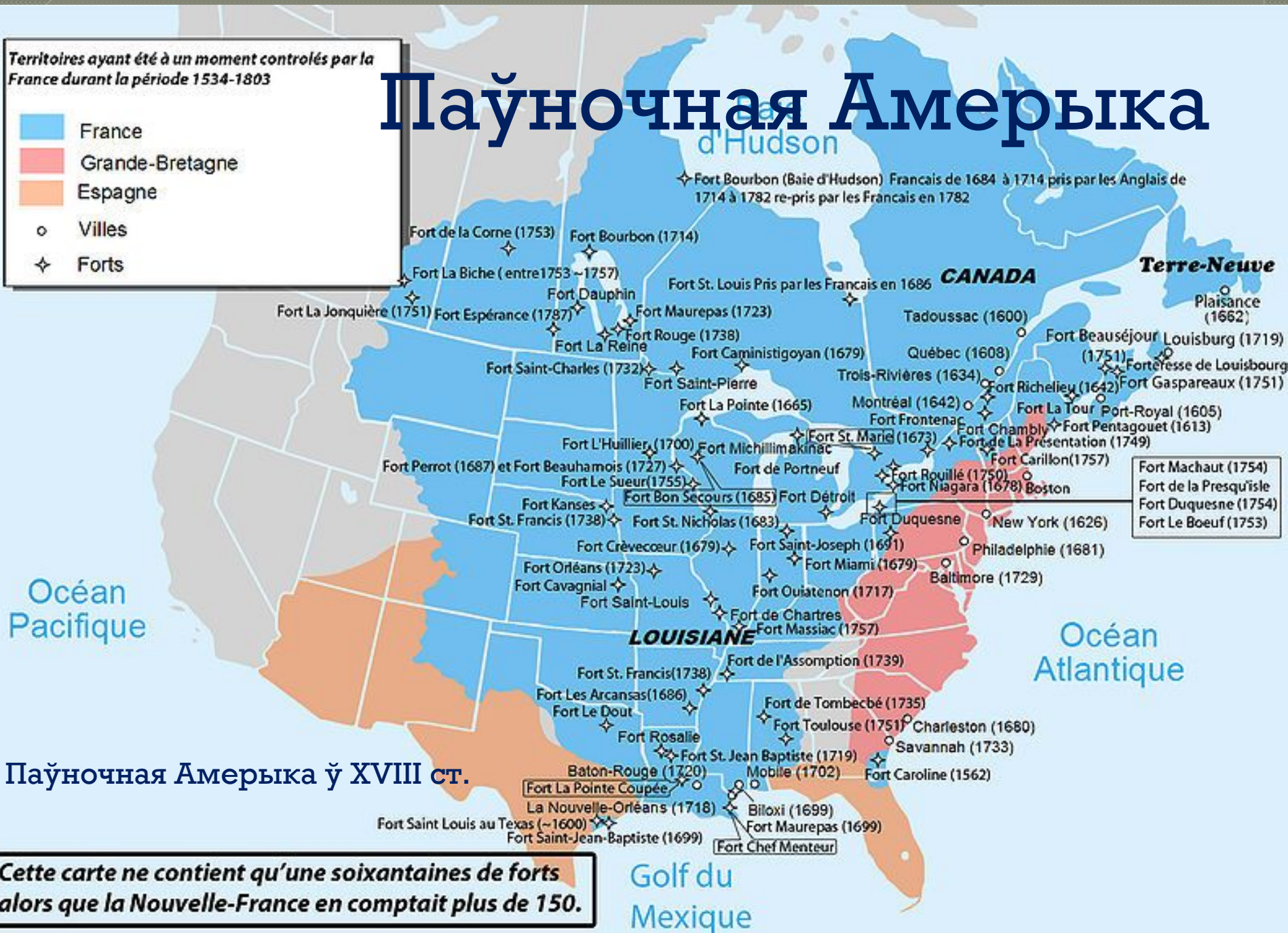
Моуная
карта
Паўднёвай
Амерыкі



Паўночная Амерыка

Territoires ayant été à un moment contrôlés par la France durant la période 1534-1803

- France
- Grande-Bretagne
- Espagne
- Villes
- ◇ Forts



Паўночная Амерыка ў XVIII ст.

Cette carte ne contient qu'une soixantaines de forts alors que la Nouvelle-France en comptait plus de 150.



New France

Pacific Ocean

Hudson Bay

CANADA

Tadoussac (1600)

Québec (1608)

Trois-Rivières (1634)

Montréal (1642)

Upper Country

Fort Bourbon

Fort Clatsop

Fort La Moine

Fort St. Vrain

Fort Union

Fort St. Charles

Fort de la Rivière

Fort de la Platte

Fort de la Roche

Fort de la Vierge

Fort de la Sable

Fort de la Louisiane

Fort de la Nouvelle-Orléans

Upper Louisiana
(Illinois Country)

LOUISIANA
Lower Louisiana

Baton Rouge (1763)

Mobile (1702)

New Orleans (1718)
(Nouvelle-Orléans)

Biloxi (1699)

Gulf of Mexico

Франция
як
Новая
Франція

Канада

Акадія

Луїзіана

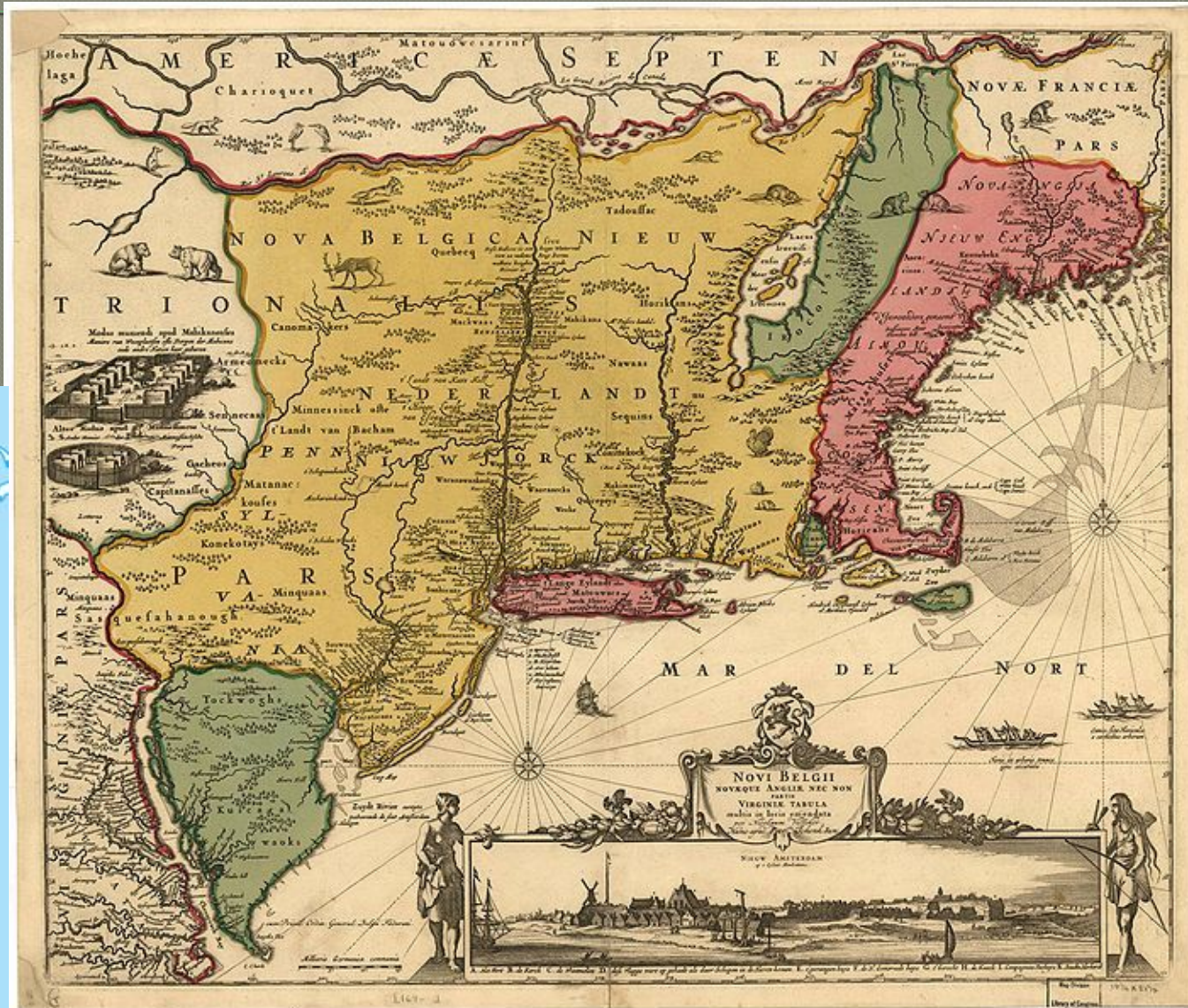
Новая Зеландія



Новая Швеция 1638-1655

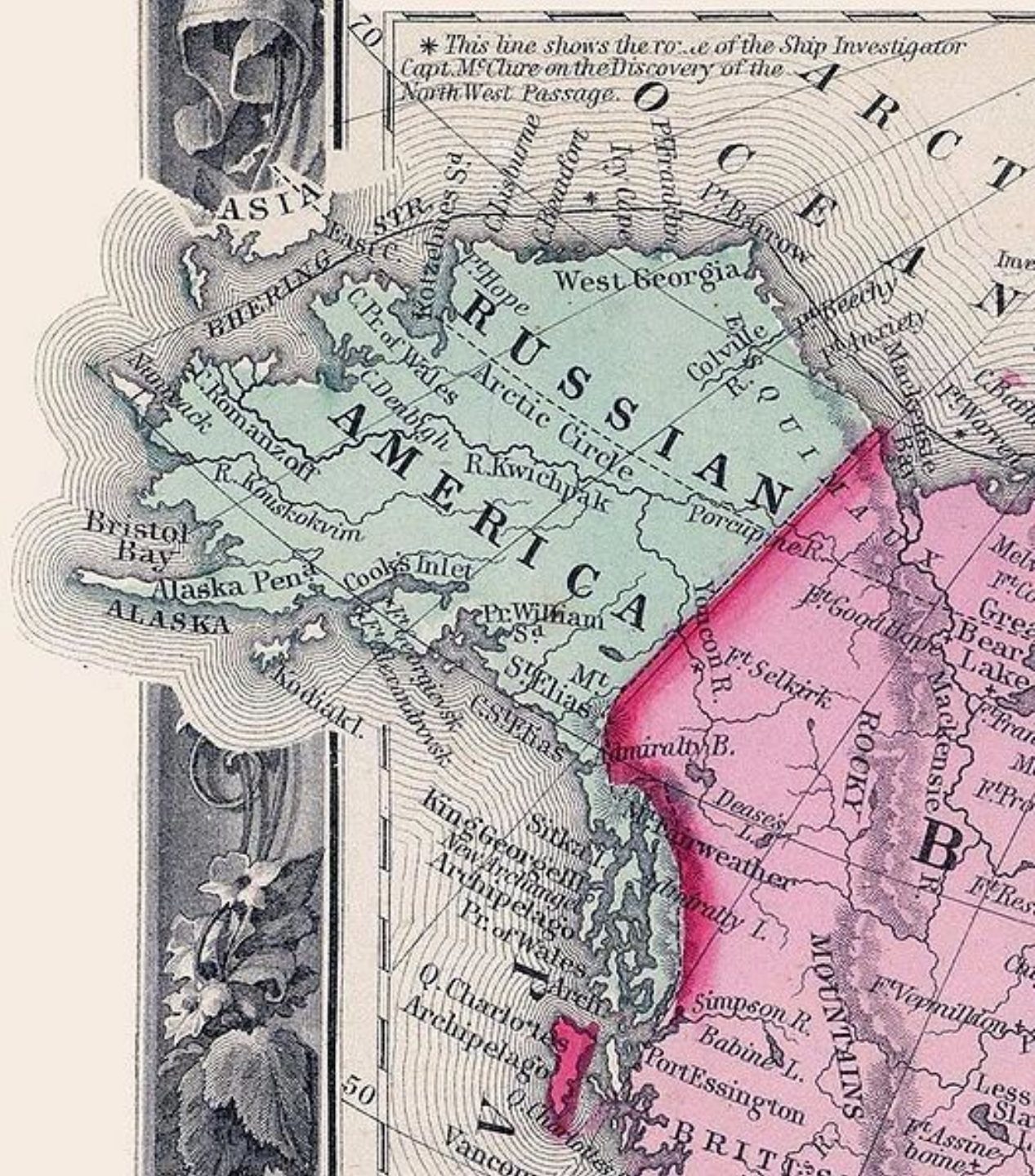


Нідэрланды 1624-1674





Российская Америка 1799-1867





Шатландскія калоніі ў Амерыцы

Новая
Шатландыя
1622-1632

Дар'ен (Панама)
1690



Англійські калонії у XVI ст.





Англійські колонії у Америці 1763 г.










TERRITORIAL GROWTH

COLONIAL PERIOD: 1775

-  Original Thirteen Colonies
-  Other British territories

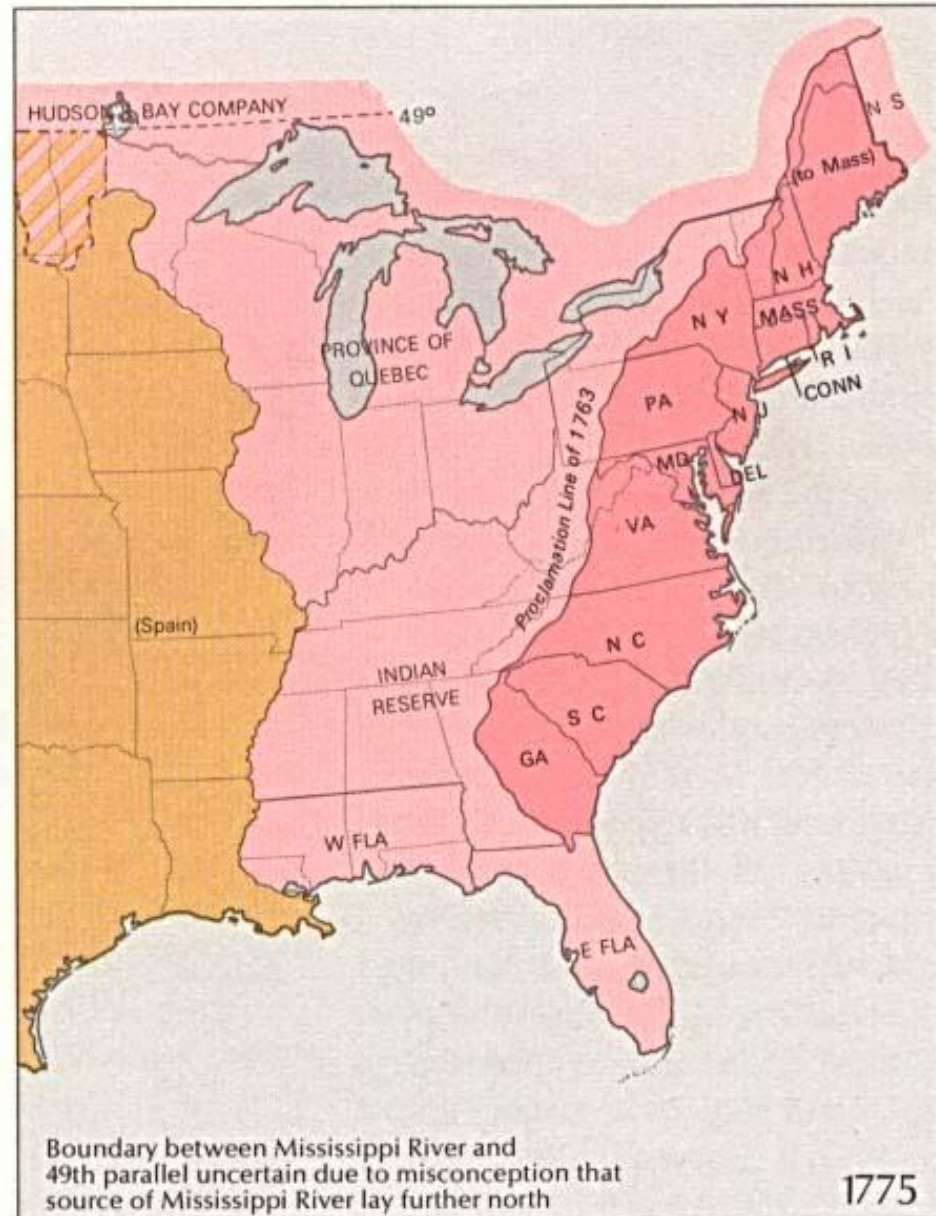
UNITED STATES: 1790–1920

-  States
-  State claims
-  Special status areas
-  Territories
-  Unorganized territories
-  Claimed areas
-  Foreign areas

- 1803** Dates of territorial acquisitions
- 1805** Dates of initial territorial organization
- (1809)** Dates of latest change within given time period
- 1812** Dates of admission to the Union

Map scale 1:34,000,000

Compiled by H. George Stoll, Hammond Incorporated, 1967;
rev. by U.S. Geological Survey, 1970



TERRITORIAL GROWTH

COLONIAL PERIOD: 1775

- Original Thirteen Colonies
- Other British territories

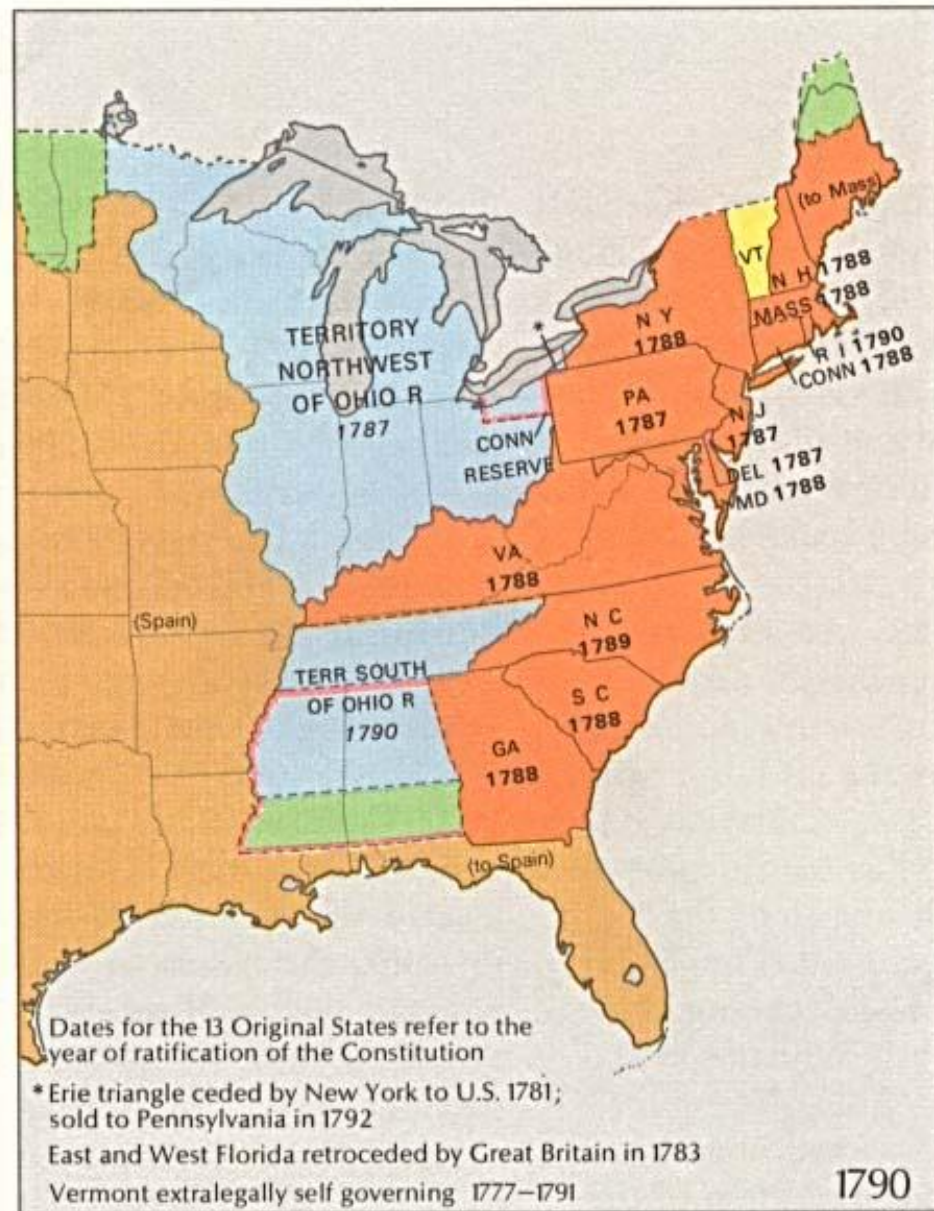
UNITED STATES: 1790–1920

- States
- State claims
- Special status areas
- Territories
- Unorganized territories
- Claimed areas
- Foreign areas

- 1803** Dates of territorial acquisitions
- 1805** Dates of initial territorial organization
- (1809)** Dates of latest change within given time period
- 1812** Dates of admission to the Union

Map scale 1:34,000,000

Compiled by H. George Stoll, Hammond Incorporated, 1967;
rev. by U.S. Geological Survey, 1970










TERRITORIAL GROWTH

COLONIAL PERIOD: 1775

-  Original Thirteen Colonies
-  Other British territories

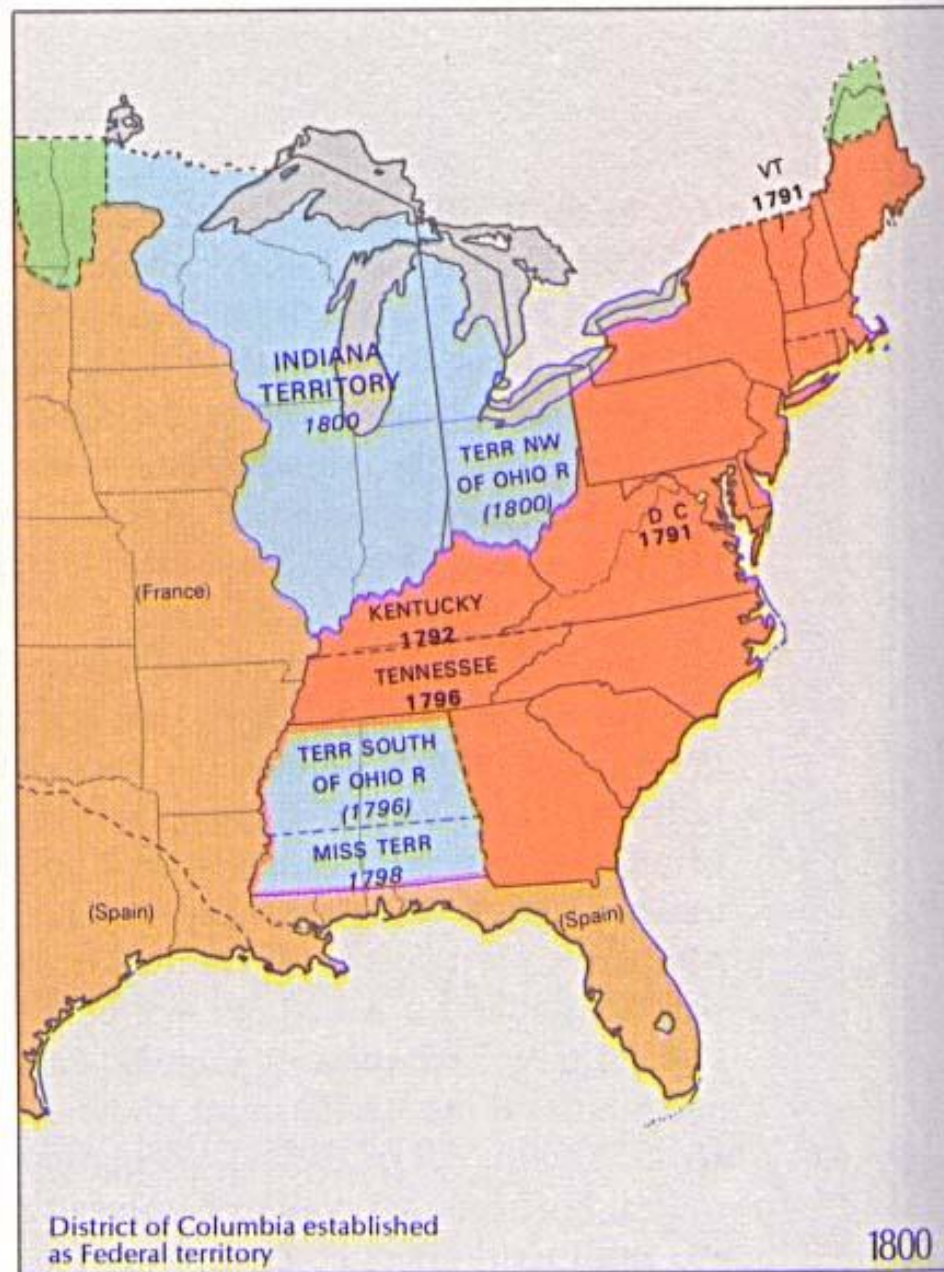
UNITED STATES: 1790–1920

-  States
-  State claims
-  Special status areas
-  Territories
-  Unorganized territories
-  Claimed areas
-  Foreign areas

- 1803** Dates of territorial acquisitions
- 1805** Dates of initial territorial organization
- (1809)** Dates of latest change within given time period
- 1812** Dates of admission to the Union

Map scale 1:34,000,000

Compiled by H. George Stoll, Hammond Incorporated, 1967;
rev. by U.S. Geological Survey, 1970



District of Columbia established
as Federal territory

1800

TERRITORIAL GROWTH

COLONIAL PERIOD: 1775

- Original Thirteen Colonies
- Other British territories

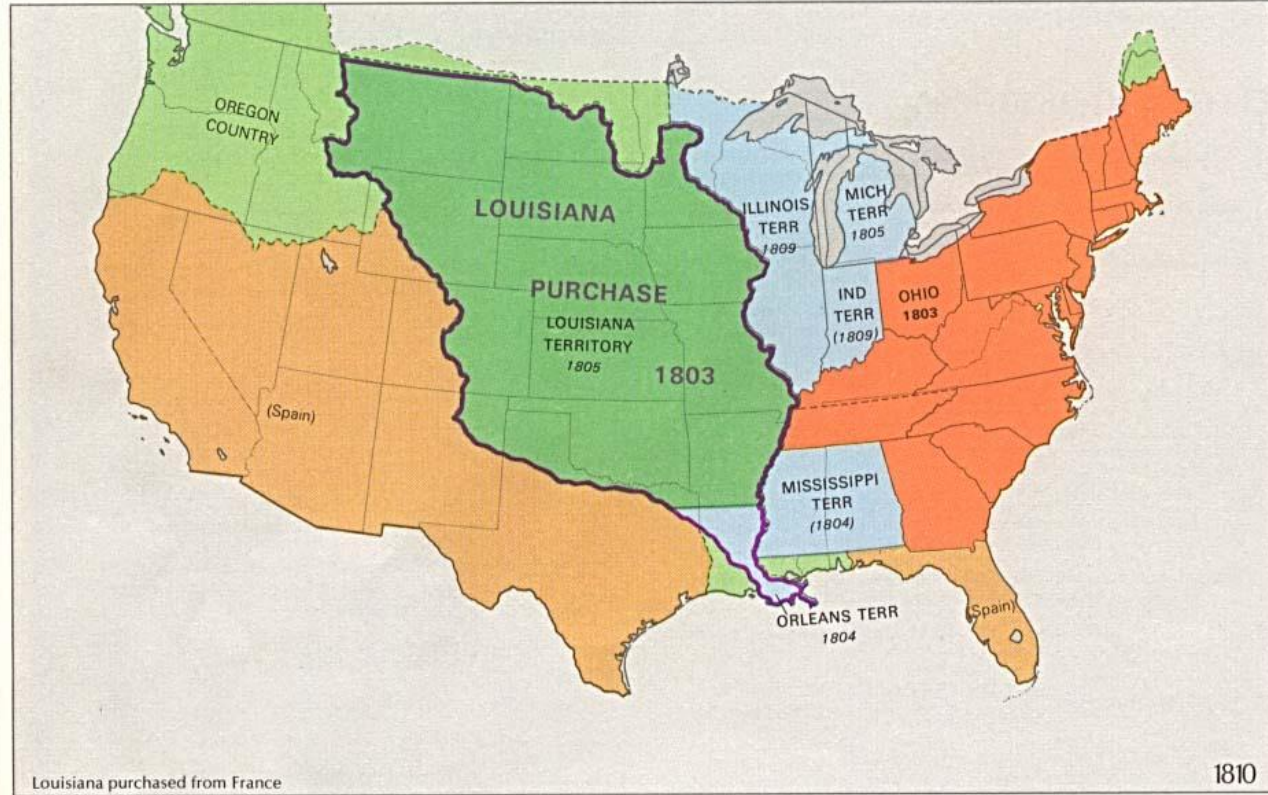
UNITED STATES: 1790–1920

- States
- State claims
- Special status areas
- Territories
- Unorganized territories
- Claimed areas
- Foreign areas

- 1803** Dates of territorial acquisitions
- 1805** Dates of initial territorial organization
- (1809)** Dates of latest change within given time period
- 1812** Dates of admission to the Union

Map scale 1:34,000,000

Compiled by H. George Stoll, Hammond Incorporated, 1967;
rev. by U.S. Geological Survey, 1970



TERRITORIAL GROWTH

COLONIAL PERIOD: 1775

- Original Thirteen Colonies
- Other British territories

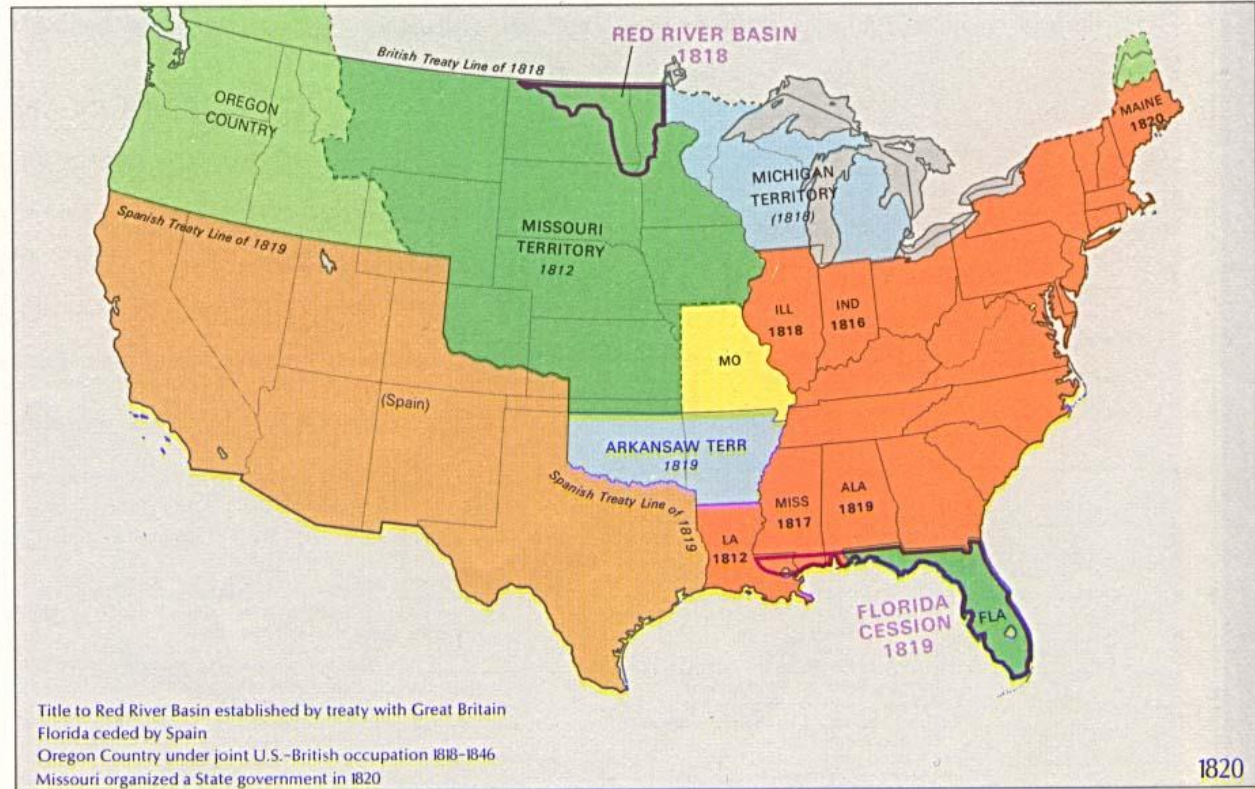
UNITED STATES: 1790–1920

- States
- State claims
- Special status areas
- Territories
- Unorganized territories
- Claimed areas
- Foreign areas

- 1803** Dates of territorial acquisitions
- 1805** Dates of initial territorial organization
- (1809)** Dates of latest change within given time period
- 1812** Dates of admission to the Union

Map scale 1:34,000,000

Compiled by H. George Stoll, Hammond Incorporated, 1967;
rev. by U.S. Geological Survey, 1970



TERRITORIAL GROWTH

COLONIAL PERIOD: 1775

- Original Thirteen Colonies
- Other British territories

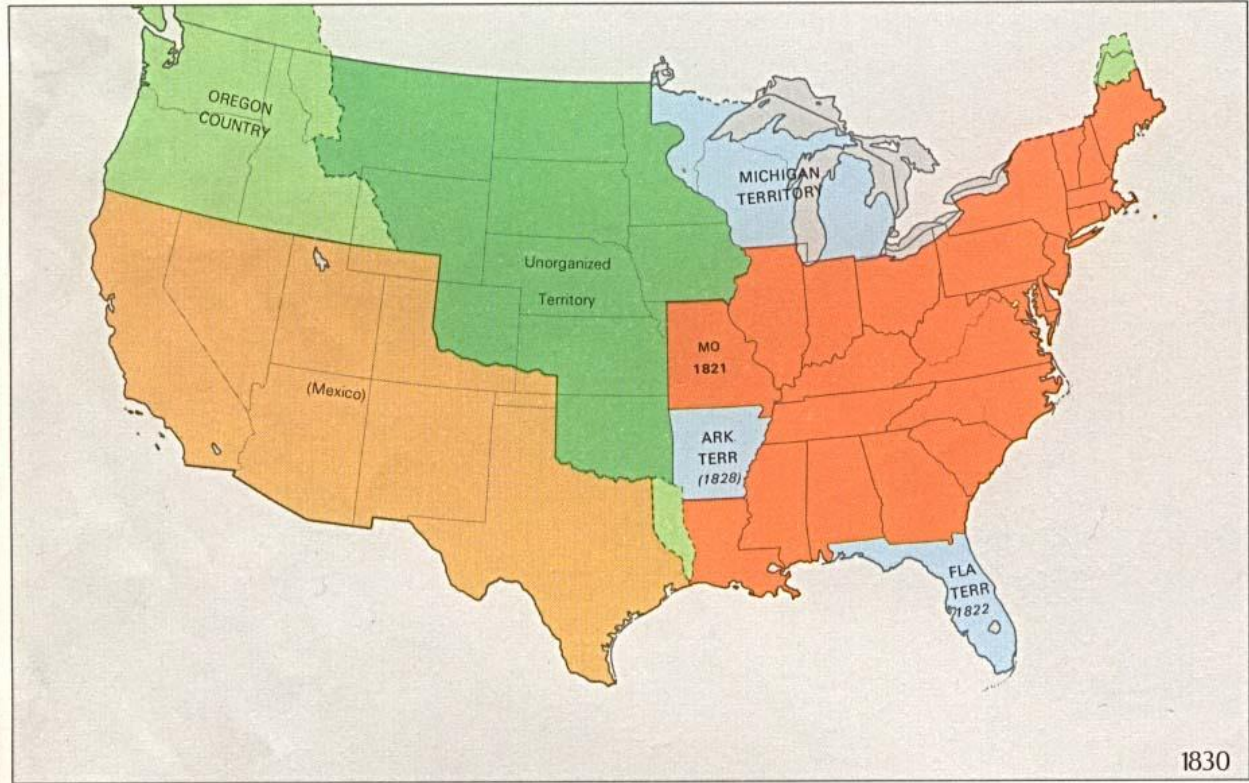
UNITED STATES: 1790–1920

- States
- State claims
- Special status areas
- Territories
- Unorganized territories
- Claimed areas
- Foreign areas

- 1803** Dates of territorial acquisitions
- 1805** Dates of initial territorial organization
- (1809)** Dates of latest change within given time period
- 1812** Dates of admission to the Union

Map scale 1:34,000,000

Compiled by H. George Stoll, Hammond Incorporated, 1967;
rev. by U.S. Geological Survey, 1970



1830

TERRITORIAL GROWTH

COLONIAL PERIOD: 1775

- Original Thirteen Colonies
- Other British territories

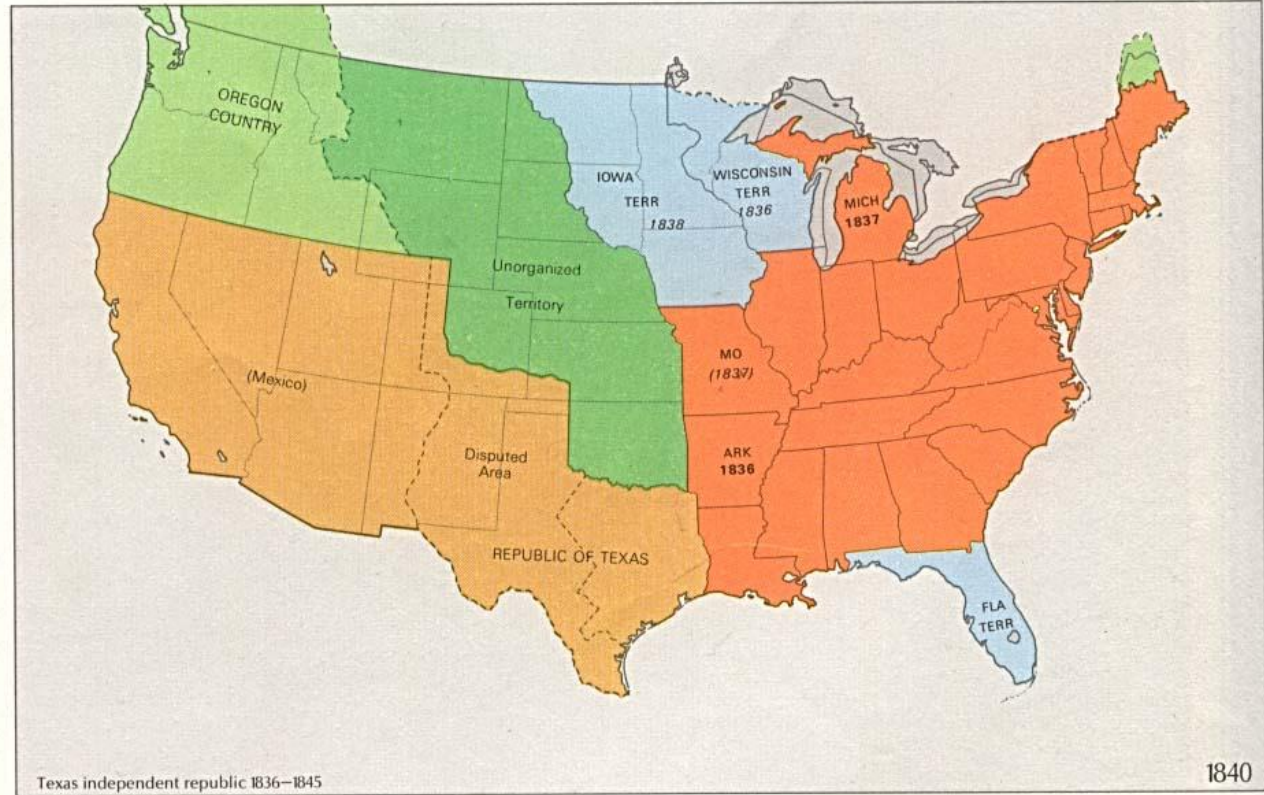
UNITED STATES: 1790–1920

- States
- State claims
- Special status areas
- Territories
- Unorganized territories
- Claimed areas
- Foreign areas

- 1803** Dates of territorial acquisitions
- 1805** Dates of initial territorial organization
- (1809)** Dates of latest change within given time period
- 1812** Dates of admission to the Union

Map scale 1:34,000,000

Compiled by H. George Stoll, Hammond Incorporated, 1967;
rev. by U.S. Geological Survey, 1970



Texas independent republic 1836–1845

АМЕРИКАНО - МЕКСИКАНСКАЯ ВОЙНА 1846 - 1848 гг.



TERRITORIAL GROWTH

COLONIAL PERIOD: 1775

- Original Thirteen Colonies
- Other British territories

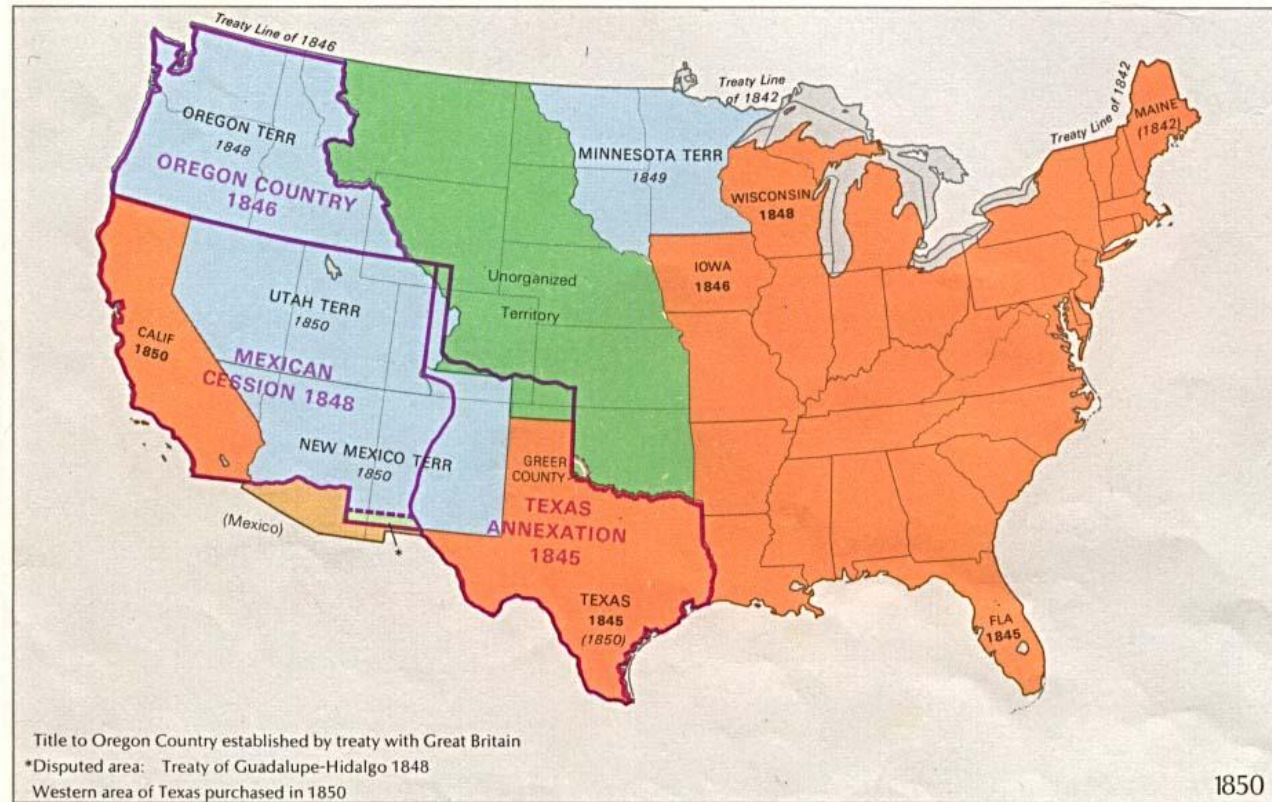
UNITED STATES: 1790–1920

- States
- State claims
- Special status areas
- Territories
- Unorganized territories
- Claimed areas
- Foreign areas

- 1803** Dates of territorial acquisitions
- 1805** Dates of initial territorial organization
- (1809)** Dates of latest change within given time period
- 1812** Dates of admission to the Union

Map scale 1:34,000,000

Compiled by H. George Stoll, Hammond Incorporated, 1967;
rev. by U.S. Geological Survey, 1970



TERRITORIAL GROWTH

COLONIAL PERIOD: 1775

- Original Thirteen Colonies
- Other British territories

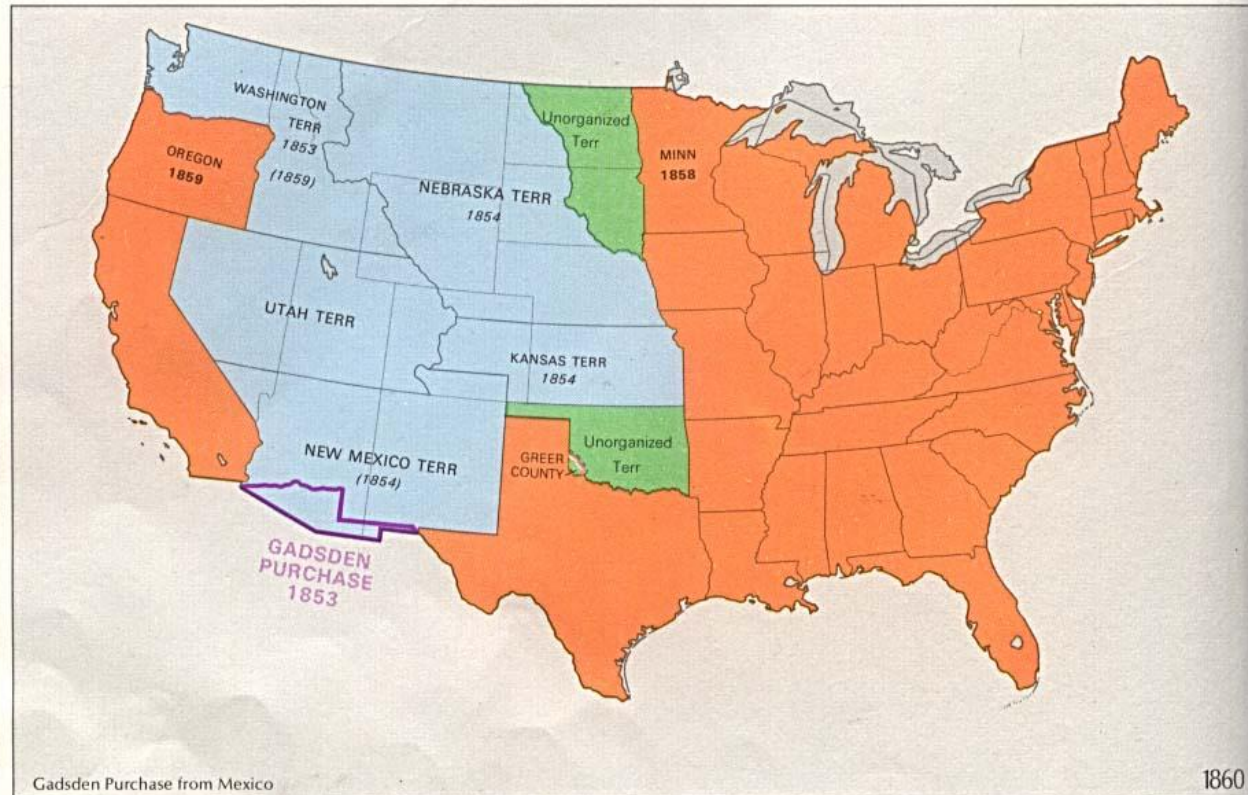
UNITED STATES: 1790–1920

- States
- State claims
- Special status areas
- Territories
- Unorganized territories
- Claimed areas
- Foreign areas

- 1803** Dates of territorial acquisitions
- 1805** Dates of initial territorial organization
- (1809)** Dates of latest change within given time period
- 1812** Dates of admission to the Union

Map scale 1:34,000,000

Compiled by H. George Stoll, Hammond Incorporated, 1967;
rev. by U.S. Geological Survey, 1970



TERRITORIAL GROWTH

COLONIAL PERIOD: 1775

- Original Thirteen Colonies
- Other British territories

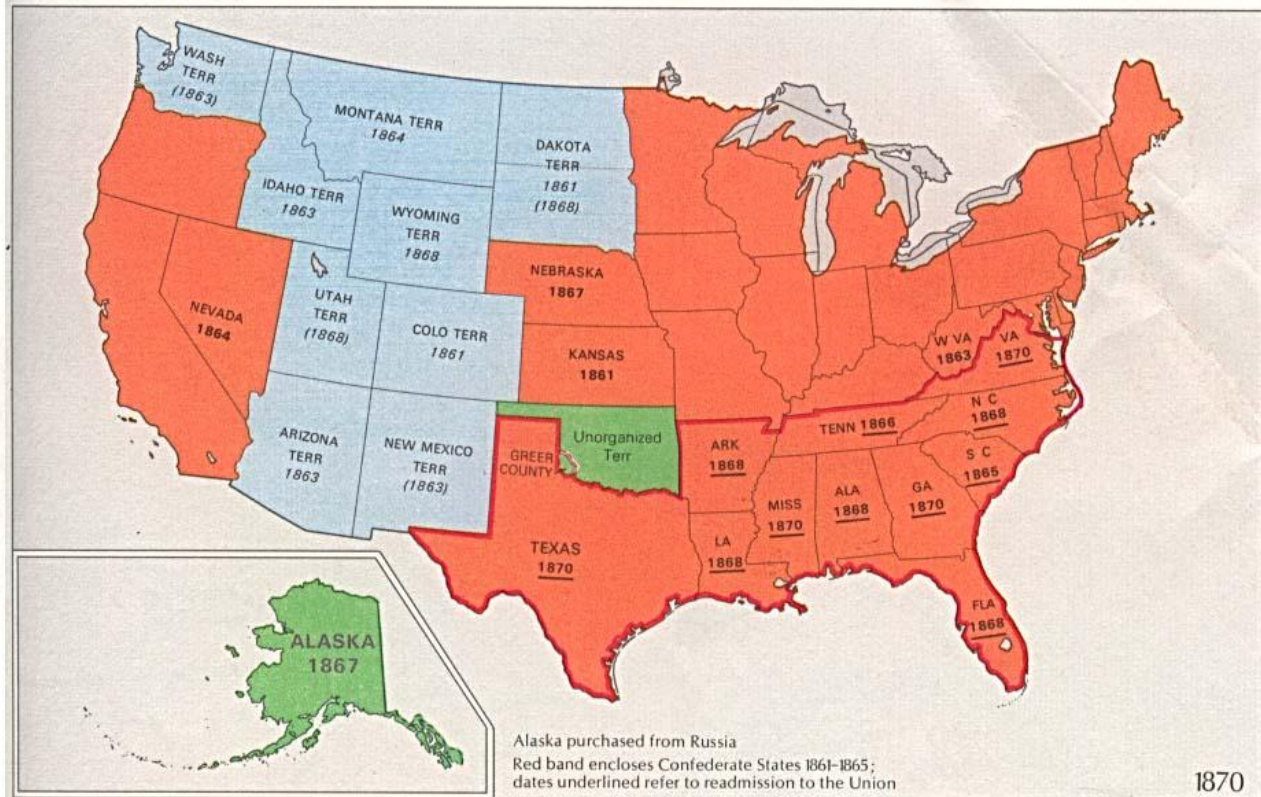
UNITED STATES: 1790–1920

- States
- State claims
- Special status areas
- Territories
- Unorganized territories
- Claimed areas
- Foreign areas

- 1803** Dates of territorial acquisitions
- 1805** Dates of initial territorial organization
- (1809)** Dates of latest change within given time period
- 1812** Dates of admission to the Union

Map scale 1:34,000,000

Compiled by H. George Stoll, Hammond Incorporated, 1967;
rev. by U.S. Geological Survey, 1970



TERRITORIAL GROWTH

COLONIAL PERIOD: 1775

- Original Thirteen Colonies
- Other British territories

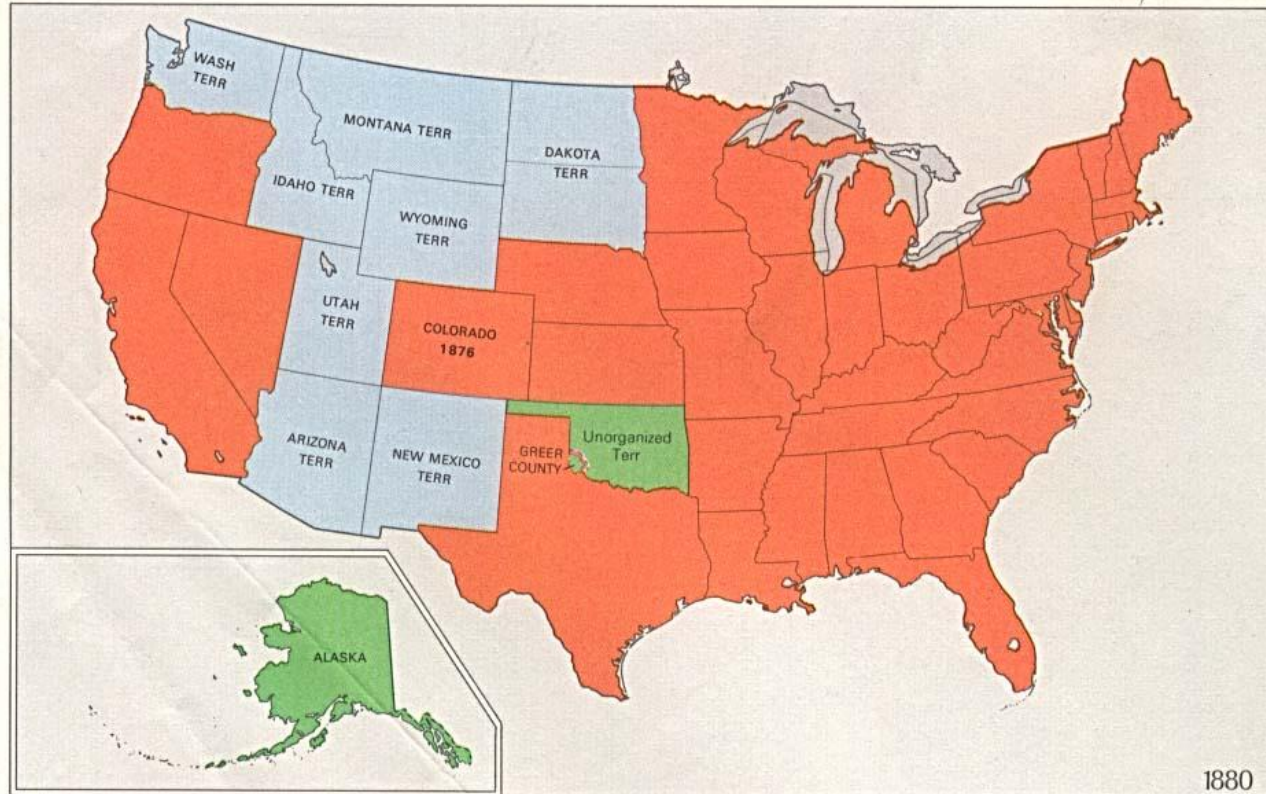
UNITED STATES: 1790–1920

- States
- State claims
- Special status areas
- Territories
- Unorganized territories
- Claimed areas
- Foreign areas

- 1803** Dates of territorial acquisitions
- 1805** Dates of initial territorial organization
- (1809)** Dates of latest change within given time period
- 1812** Dates of admission to the Union

Map scale 1:34,000,000

Compiled by H. George Stoll, Hammond Incorporated, 1967;
rev. by U.S. Geological Survey, 1970



1880

TERRITORIAL GROWTH

COLONIAL PERIOD: 1775

- Original Thirteen Colonies
- Other British territories

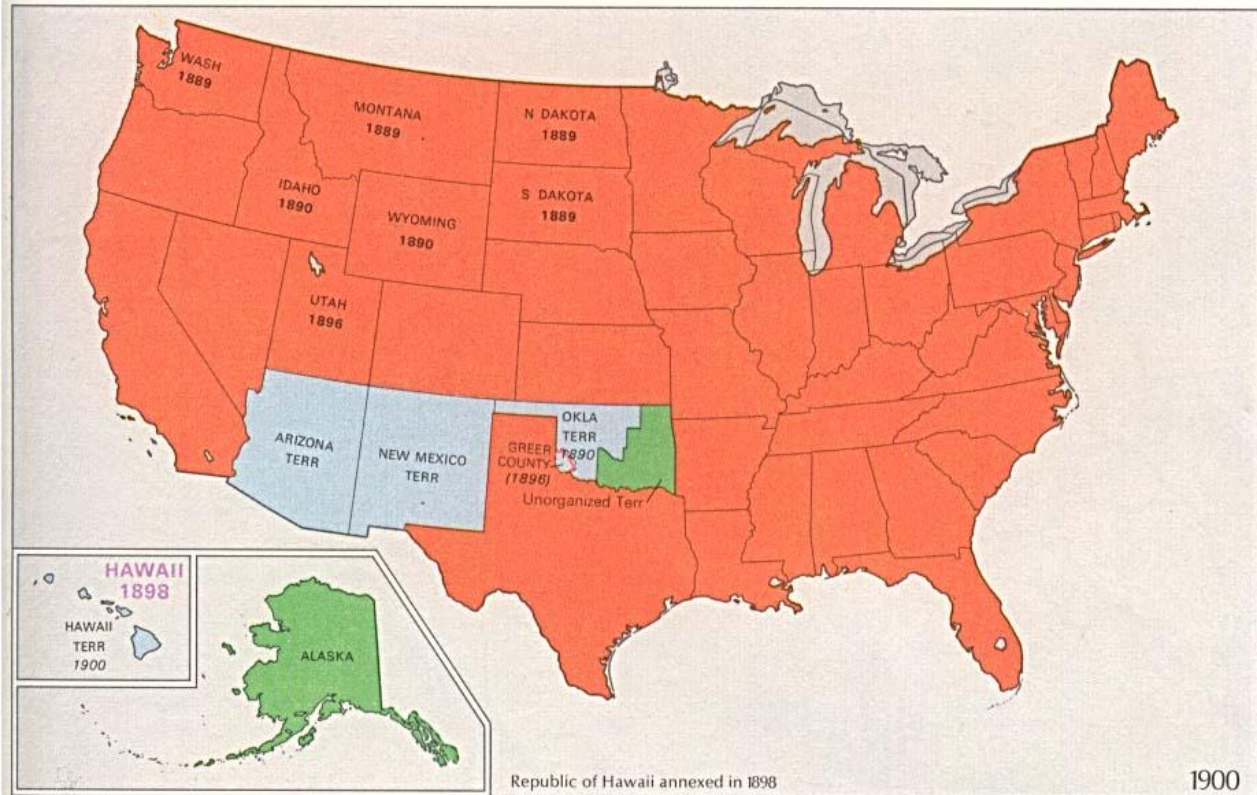
UNITED STATES: 1790–1920

- States
- State claims
- Special status areas
- Territories
- Unorganized territories
- Claimed areas
- Foreign areas

- 1803** Dates of territorial acquisitions
- 1805** Dates of initial territorial organization
- (1809)** Dates of latest change within given time period
- 1812** Dates of admission to the Union

Map scale 1:34,000,000

Compiled by H. George Stoll, Hammond Incorporated, 1967;
rev. by U.S. Geological Survey, 1970



ЗША ў ХХІ ст.





Мексика

- 0 Федеральный округ
- 1 Агуаскальентес
- 2 Веракрус
- 3 Герреро
- 4 Гуанахуато
- 5 Дуранго
- 6 Идальго
- 7 Кампече
- 8 Керетаро
- 9 Кинтана-Роо
- 10 Коауила
- 11 Колима
- 12 Мехико
- 13 Мичоакан
- 14 Морелос
- 15 Наярит

- 16 Нижняя Калифорния Северная
- 17 Нижняя Калифорния Южная
- 18 Нуэво-Леон
- 19 Оахака
- 20 Пуэбла
- 21 Сакатекас
- 22 Сан-Луис-Потоси
- 23 Синалоа
- 24 Сонора
- 25 Табаско
- 26 Тамаулипас
- 27 Тласкала
- 28 Халиско
- 29 Чиуауа
- 30 Чьяпас
- 31 Юкатан

