




топографические знаки Искусственные е сооружения

Юный Спасатель 2016

Республика САХА (Якутия) пос. Хани

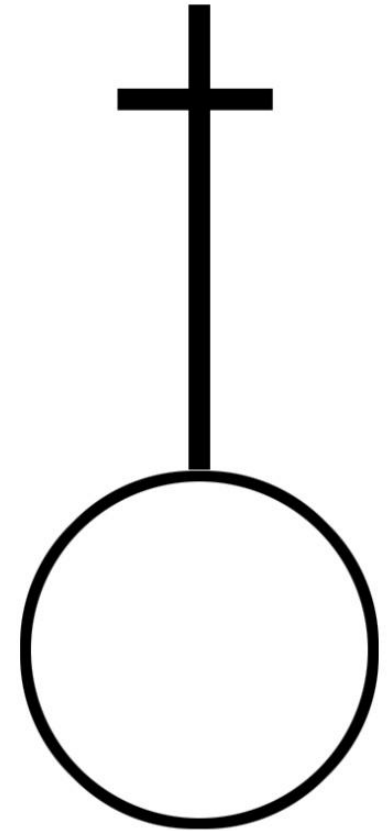

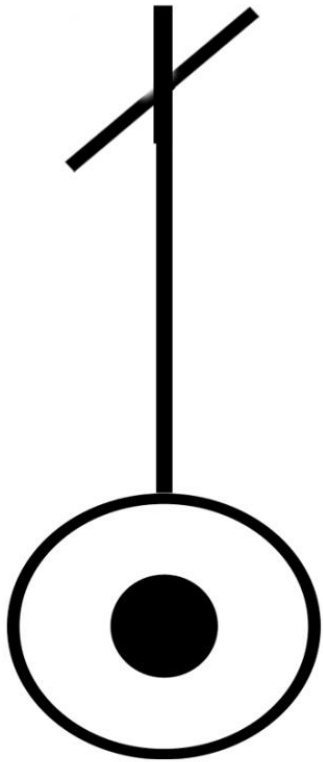
Пункт государственной геодезической сети

1





Колодец с журавлём

2





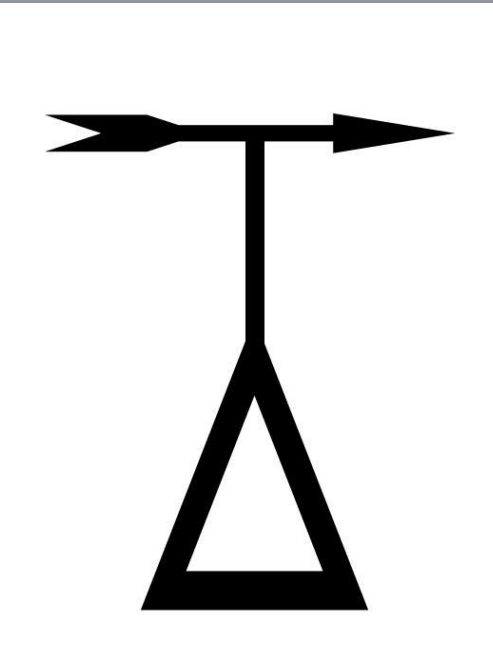
Склады ГСМ

3





Ветряная мельница

4



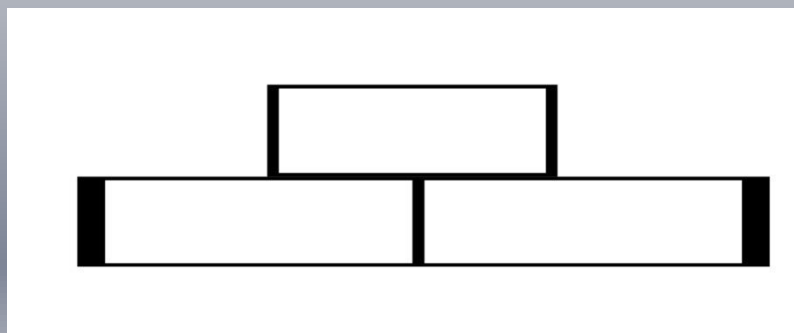
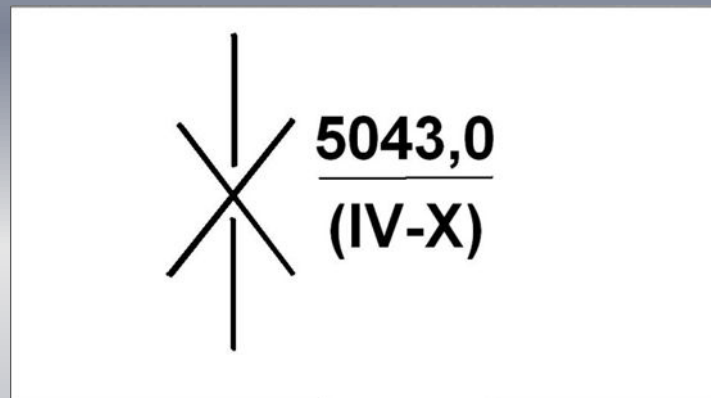
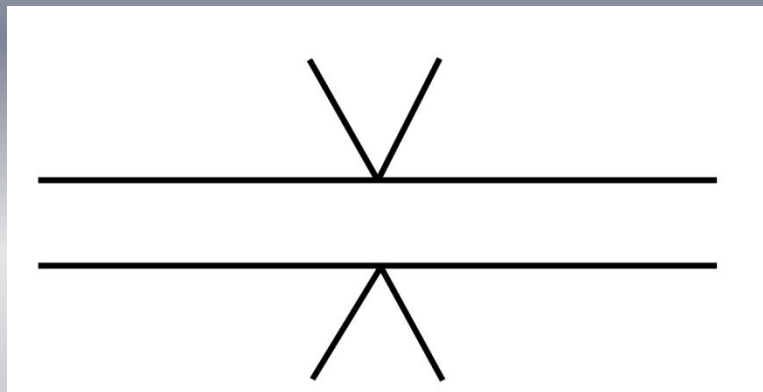
Масштабное здание

5



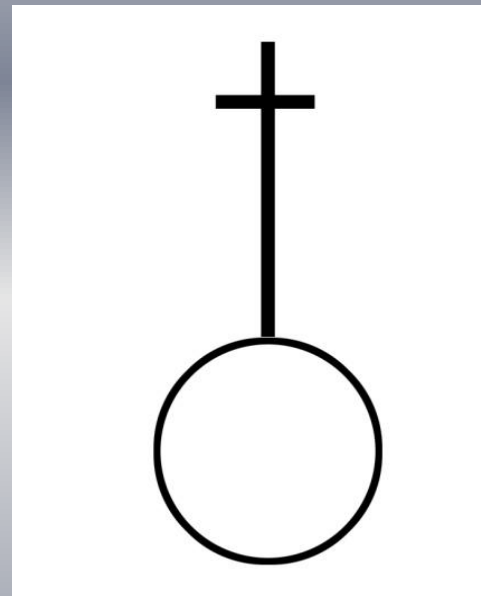
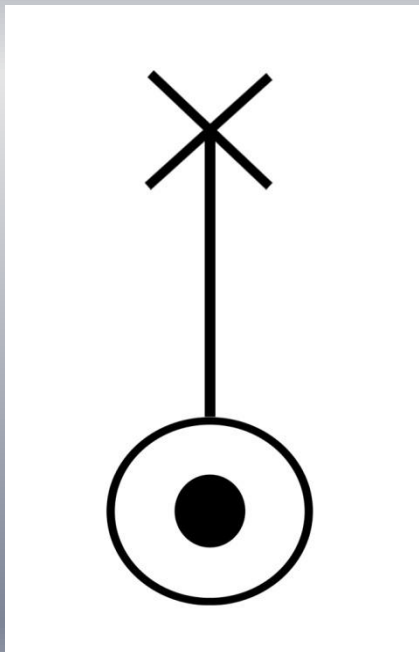

ПЕРЕВАЛЫ И ОТМЕТКИ ИХ ВЫСОТ И ВРЕМЯ ДЕЙСТВИЯ

6



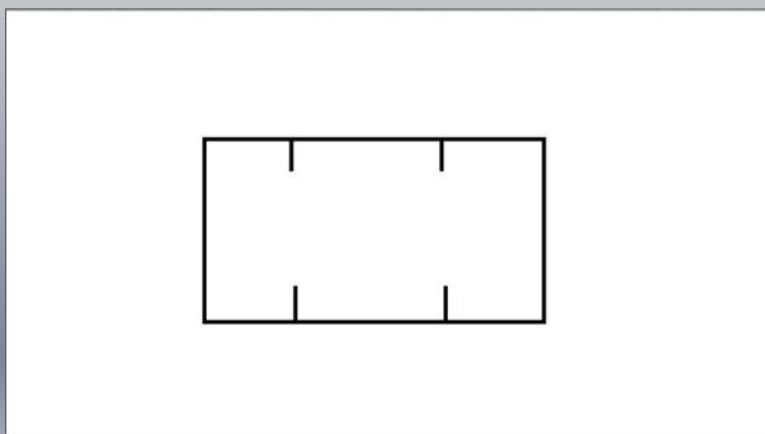

7

Часовня




Пасека



8



Радио-теле мачты



9






**РАСТИТЕЛЬНО
СТЬ.**

ПРИГОТОВИЛИСЬ?


НАЧАЛИ!

Редколесье



10



Вырубленный лес



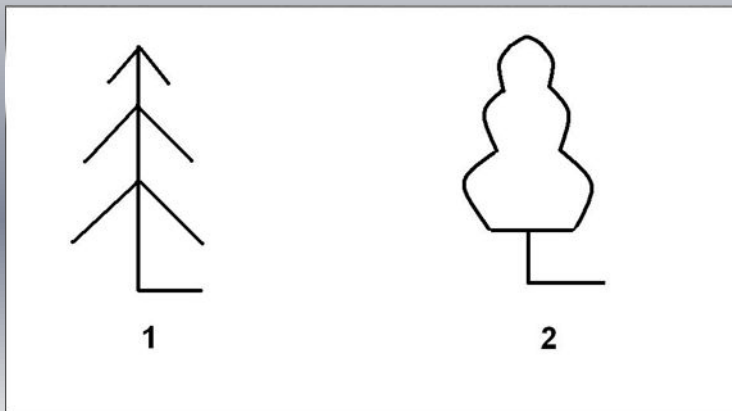


11

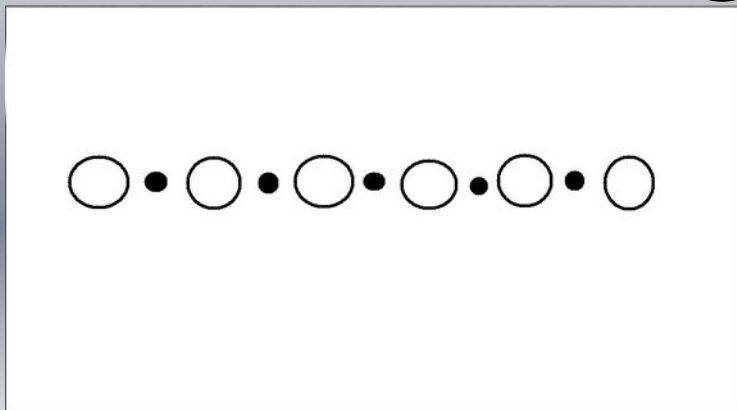


Горелый лес



12



Бурелом

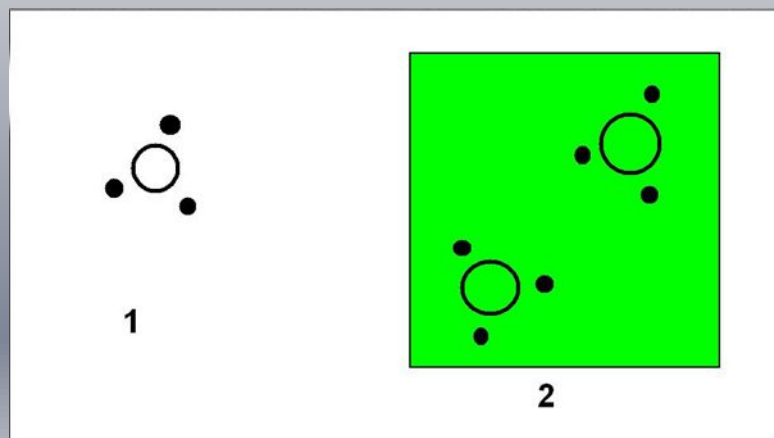

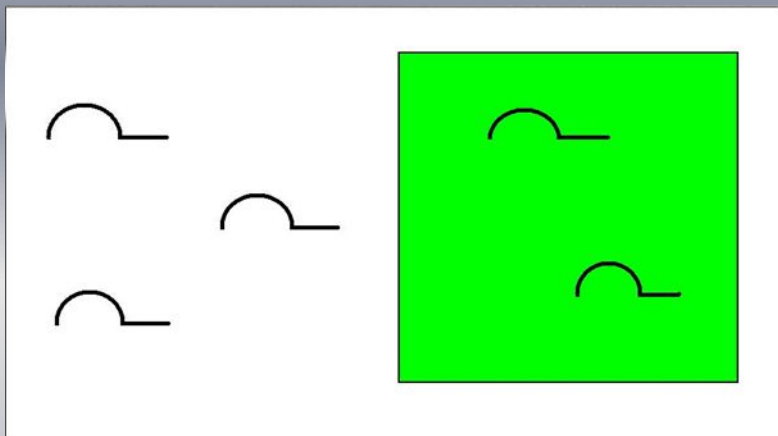


13

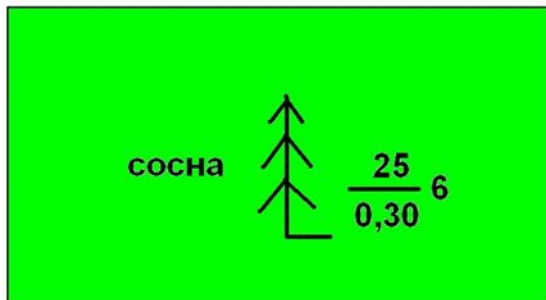


КУСТАРНИКИ: 1) ОТДЕЛЬНЫЕ КУСТЫ И ГРУППЫ КУСТОВ; 2) СПЛОШНЫЕ ЗАРОСЛИ

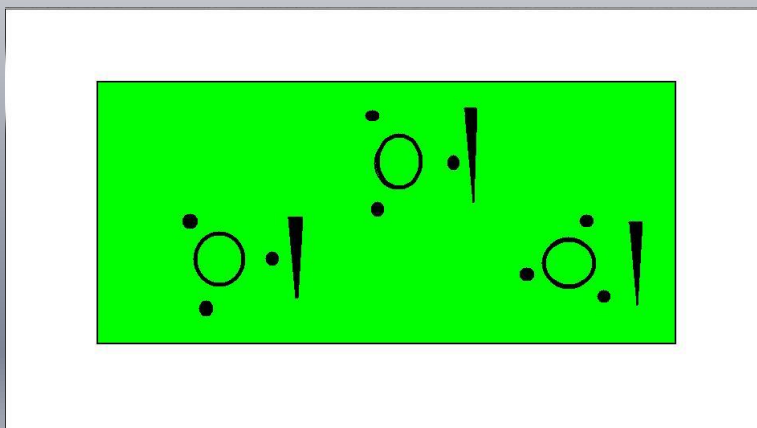

14



Хвойные леса

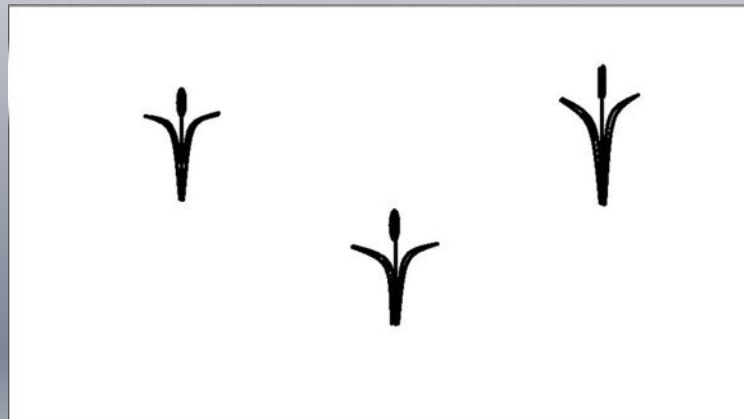

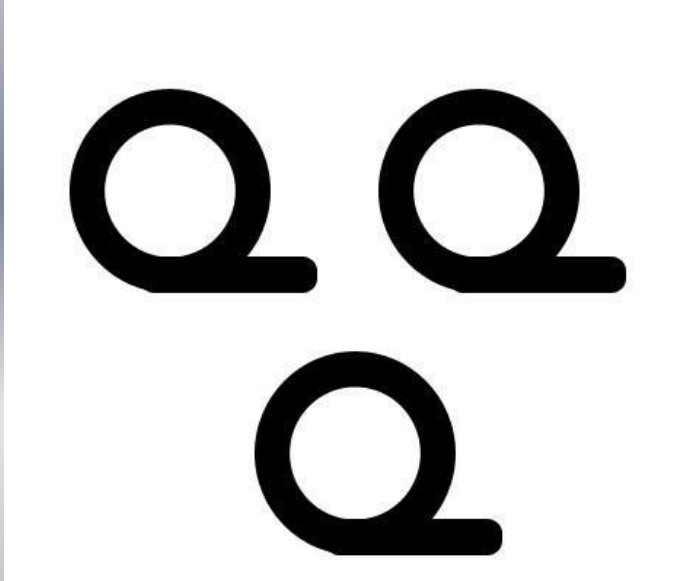


15



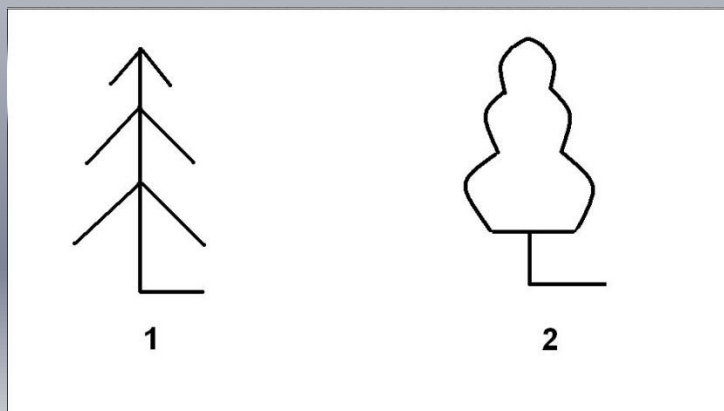
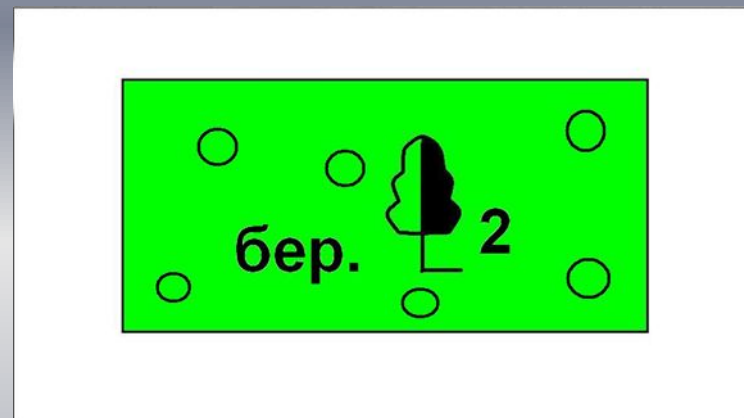
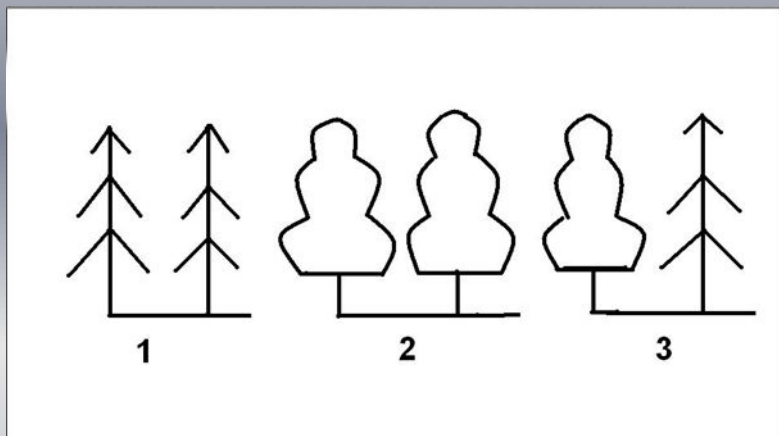
Луг

16



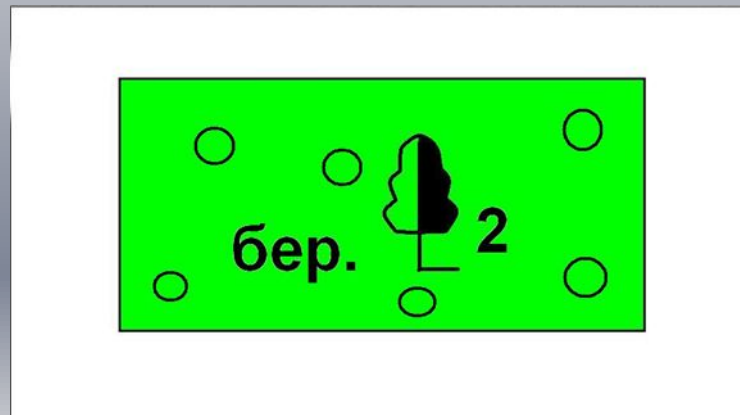
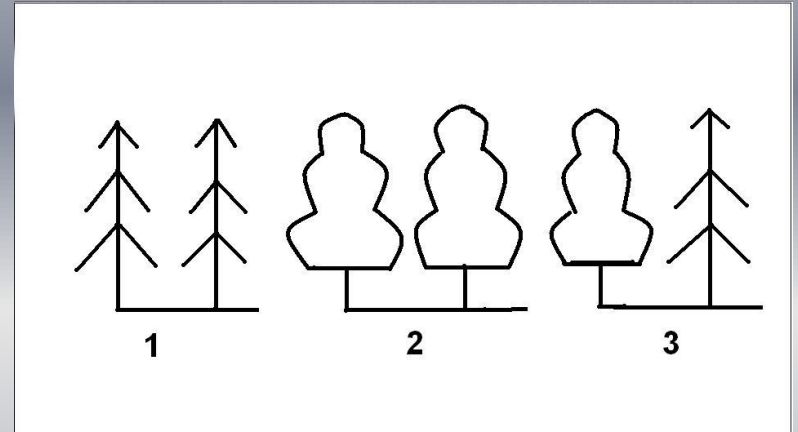
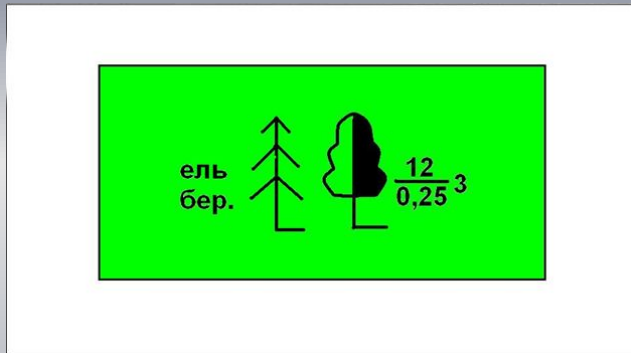
Отдельно стоящие деревья служащие ориентиром

17




Смешанный лес


18



Несудоходная река



19



**Неточно. Придётся
попытаться снова...**



Удачи на
следующ
их этапах!