

**7 класс  
английский язык  
“Англоговорящие  
страны”**

**Учитель английского языка  
МБОУ Вареновская СОШ  
Черняк Марина Анатольевна**

THE USA



ENGLISH SPEAKING



THE UK

COUNTRIES

CANADA



A AUSTRALIA



NEW



ZEALAND



# The United Kingdom of Great Britain





# The capital of the UK is London



The official language is **English**

The **Union Jack** is the official flag



The **population** is more than **60**  
million people

**London** is the world's **seventh** biggest  
city







CONN: CONNECTICUT  
MASS: MASSACHUSETTS  
NH: NEW HAMPSHIRE  
RI: RHODE ISLAND  
VT: VERMONT



# The Capitol



The official language is **English**

The second important language  
is **Spanish**



The official flag is called  
**Stars and Stripes**

The **USA** has the **third largest**  
**population** in the world









# War Memorial



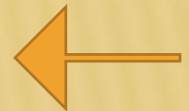


The official language is **English**

**Australia is the biggest island and the smallest continent in the world**

**The population is 23.1 million people**

**Australia is called “Oz” or “the Lucky Country”**





RUSSIA

Arctic Ocean

North Pole

Norwegian Sea

NORWAY

Greenland Sea

UK

Kalaallit Nunaat  
(Greenland)  
(DENMARK)

ICELAND

Alaska  
(USA)

Bering Strait

Beaufort Sea

Banks Island

Ellesmere Island

Axel Heiberg Island

Melville Island

Devon Island

Resolute (Gausuittug)

Baffin Bay

Victoria Island

Prince of Wales Island

Baffin Island

Davis Strait

Yukon

Whitehorse

Northwest Territories

Inuvik

Great Bear Lake

Nunavut

Yellowknife

Great Slave Lake

Baker Lake (Qamanittuaq)

Iqaluit

Southampton Island

Hudson Strait

Labrador Sea

Atlantic Ocean

Pacific Ocean

British Columbia

Prince George

Alberta

Edmonton

Fort McMurray

Lake Athabasca

Manitoba

Winnipeg

Churchill

Reindeer Lake

Saskatchewan

Saskatoon

Regina

Winnipeg

Sandy Lake

Lake Nipigon

Thunder Bay

Lake Superior

Lake Michigan

Lake Huron

Lake Ontario

Lake Erie

Hudson Bay

James Bay

Ungava Bay

Kuujuuaq

Réservoir de Caniapiscau

Smallwood Reservoir

Churchill Falls

Réservoir Robert-Bourassa

Sept-Îles

Québec

Montréal

Ottawa

Toronto

Lake Ontario

Lake Erie

Newfoundland and Labrador

Nain

Reservoir de Caniapiscau

Smallwood Reservoir

Churchill Falls

Réservoir Robert-Bourassa

Sept-Îles

Québec

Montréal

Toronto

Lake Ontario

Lake Erie

Newfoundland

Saint-Pierre and Miquelon (FRANCE)

Prince Edward Island

Halifax

Nova Scotia

Charlottetown

Fredericton

Halifax

Nova Scotia

Charlottetown

Fredericton

Atlantic Ocean

UNITED STATES OF AMERICA

**CANADA – Political**

- International boundary
- - - International boundary (disputed)
- 370 km Exclusive Economic Zone (EEZ) boundary
- - - Provincial/territorial boundary
- ☆ Province/territory
- ☆ Ottawa National capital
- ◇ Regina Provincial/territorial capital
- Kamloops Other locale








lanmontefrio

The official languages are **English**  
and **French**


Canada is **the second largest**  
country in the world

**The population** is more than  
**33 million people**

**The maple leaf** is the official  
emblem of **Canada**











harbor and Mt. Victoria from Queen's Wharf



**New Zealand looks like Italy  
upside down**

**The population is about  
4.45 million people**

**The official languages are English  
and Maori**

**English spoken in New Zealand is  
called Kiwi English**

**New Zealand is called “The World’s  
Biggest Farm”**



# *Match the countries and their capitals*

- |                |               |
|----------------|---------------|
| 1. Russia      | a) London     |
| 2. The USA     | b) Wellington |
| 3. New Zealand | c) Ottawa     |
| 4. Australia   | d) Moscow     |
| 5. The UK      | e) Washington |
| 6. Canada      | f) Canberra   |
- 
- ```
graph LR; 1[1. Russia] --> d[d) Moscow]; 2[2. The USA] --> e[e) Washington]; 3[3. New Zealand] --> b[b) Wellington]; 4[4. Australia] --> f[f) Canberra]; 5[5. The UK] --> a[a) London]; 6[6. Canada] --> c[c) Ottawa];
```



# *Match the countries and their flags*

1. The USA

2. New Zealand

3. Australia

4. The UK

5. Canada

a)



b)



c)



d)



e)



## ***Choose the correct item.***

1. English spoken in ...is often called Kiwi English.  
a) Australia                      b) New Zealand                      c) Canada
2. The maple leaf is the official emblem of ....  
a) Great Britain                      b) Canada                      c) Australia
3. The official languages of New Zealand are ....  
a) English and French    b) English and Maori    c) English and Italian
4. .... is the biggest island and the smallest continent in the world.  
a) New Zealand                      b) Great Britain                      c) Australia
5. Sometimes ..... is called “ the Lucky Country “.  
a) Australia                      b) Canada                      c) the USA
6. .... is sometimes called “ The World’s Biggest Farm”  
a) Great Britain                      b) Australia                      c) New Zealand
7. .... is an island state.  
a) Great Britain                      b) Canada                      c) the USA
8. The second important language in the USA is .....  
a) Spanish                      b) French                      c) Maori
9. The official languages of Canada are ...  
a) English and French    b) English and Maori    c) English and Spanish
10. ... looks like Italy upside down.  
a) New Zealand                      b) Great Britain                      c) Australia