

Great Britain

In pictures



Regional division





The U.K.

**The United Kingdom of Great Britain and
Northern Ireland**


Four countries:

-England

-Wales

-Scotland


-Northern Ireland



Flag of Northern Ireland



Flag of Scotland



Flag of Wales



Flag of England

The British model of the Economy

or the Anglo-Saxon economic model is defined by a relatively small share of the public sector in the economy, strong market regulators, and a liberal approach in the social sphere. Mixed character: the presence of common features with the American model and at the same time the erosion of traditional British values under the influence of the European Union and the deepening of European integration. The main distinguishing feature is that the country does not develop on the basis of the principles of a social market economy, but uses a neoliberal, Anglo-Saxon model of development. Main programs:

- The policy of privatization.
- Deregulation.
- Tax reforms.



Population

- More than 60 million
- Main ethnic groups – English, Scottish, Irish, Welsh and other minority groups
- Languages – main language is English, other languages are Welsh, Scottish and Irish Gaelic
- The largest cities are London, Bristol, Birmingham, Canterbury, Exeter, Leicester, Manchester, Leeds, Edingurg and Glasgow

Rivers

- The longest rivers are Severn and Thames



Mountains

- The highest mountains with the highest mountain Ben Nevis are The Highlands of Scotland



London – the city of traditions and exciting places

- Red double-deckers – traditionally means of transport



The Houses of Parliament

Fascinating neo-gothic architecture



Big Ben – Symbol of London



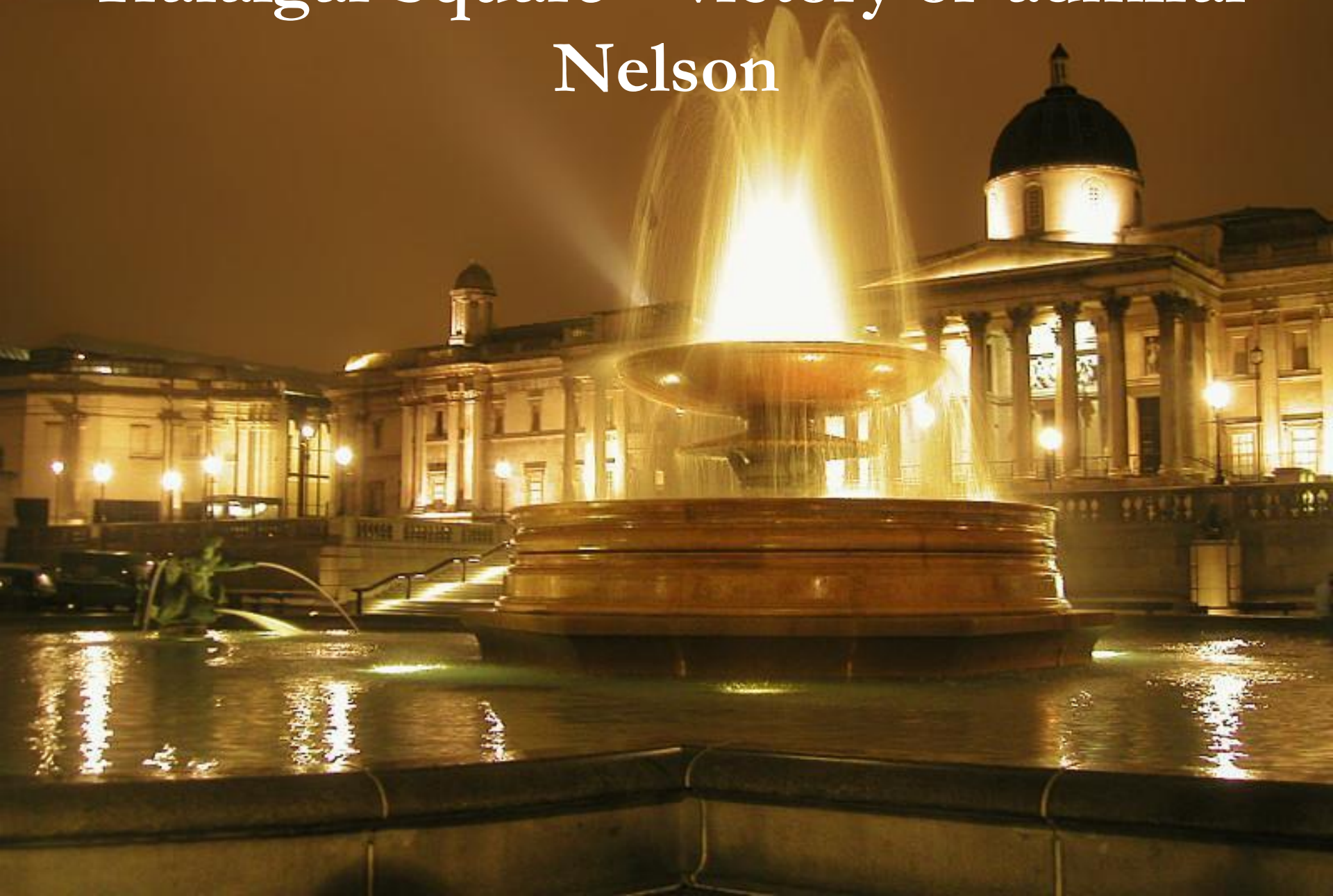
St. Paul's Cathedral – One of the largest cathedrals in the world



The Tower Bridge – beautiful monument above Thames



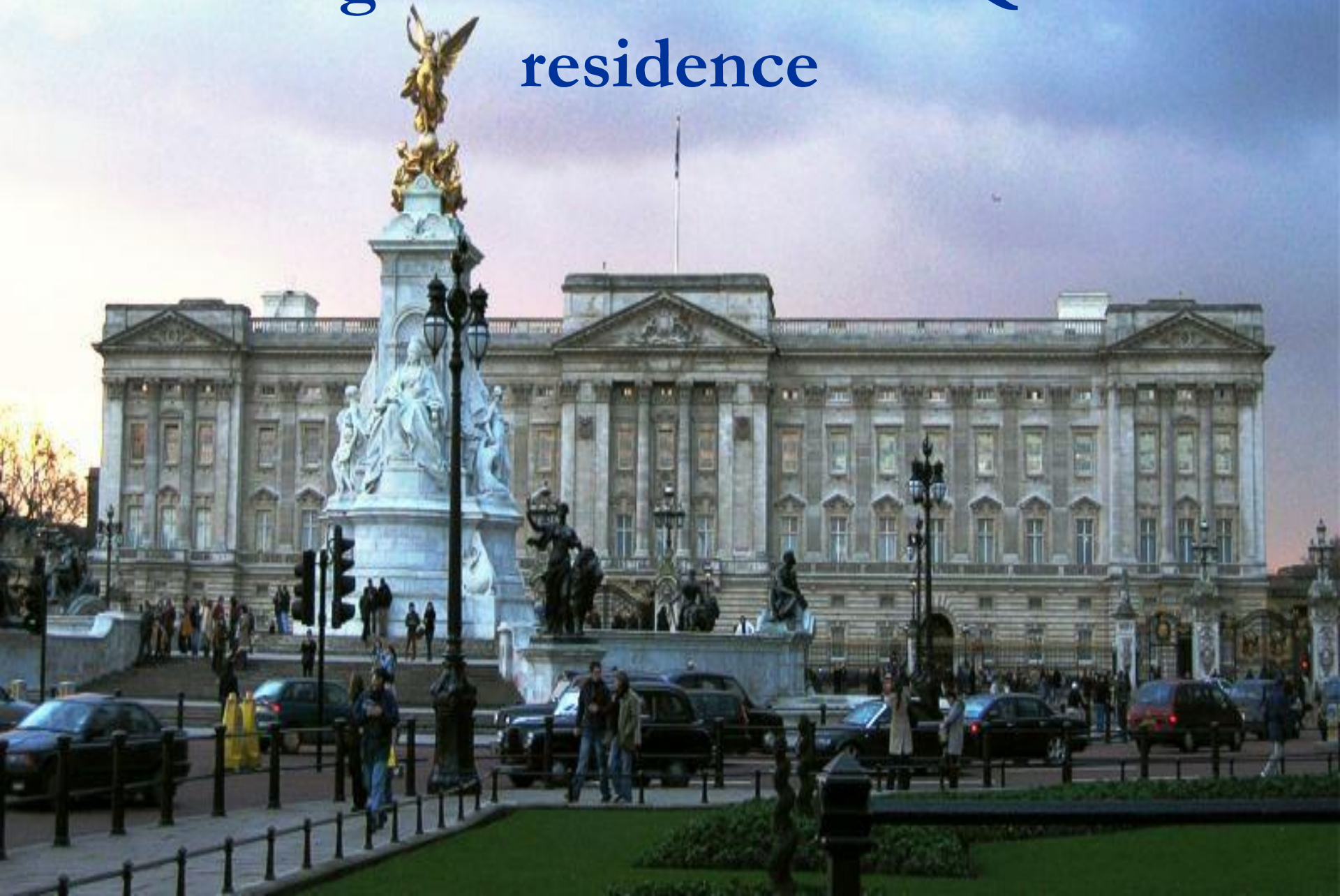
Trafalgar Square – victory of admiral Nelson



The British Museum – The largest museum in the world



Buckingham Palace – The Queen's residence



An aerial photograph of London at sunset. The River Thames flows through the center, with the London Eye on the right and the Houses of Parliament and Big Ben on the left. The sky is filled with soft, golden light from the setting sun, casting a warm glow over the city's architecture and the water. The London Eye is a prominent feature on the right side, and the Houses of Parliament with its iconic spire are on the left. The overall scene is a beautiful representation of the city's skyline during the 'golden hour' of sunset.

I hope you like London



Thank's