




# TINTAGEL

# CORNWALL





Penhallam Manor

Tintagel Castle

Launceston Castle

Hurlers Stone Circles

St Breock Downs Monolith

King Doniert's Stone

Restormel Castle

Trethevy Quoit

St Catherine's Castle

CORNWALL

Chysauster Ancient Village

Ballowall Barrow

Carn Euny Ancient Village

Tregiffian Burial Chamber

Halliggye Fogou

St Mawes Castle

Pendennis Castle

This map of Cornwall, England, features a light tan landmass against a light blue background. The word 'CORNWALL' is printed in white capital letters across the center of the landmass. Numerous historical sites are marked with small grey dots, while Tintagel Castle is distinguished by a red dot. The sites are distributed across the county, from the northern coast to the southern tip.



















































