



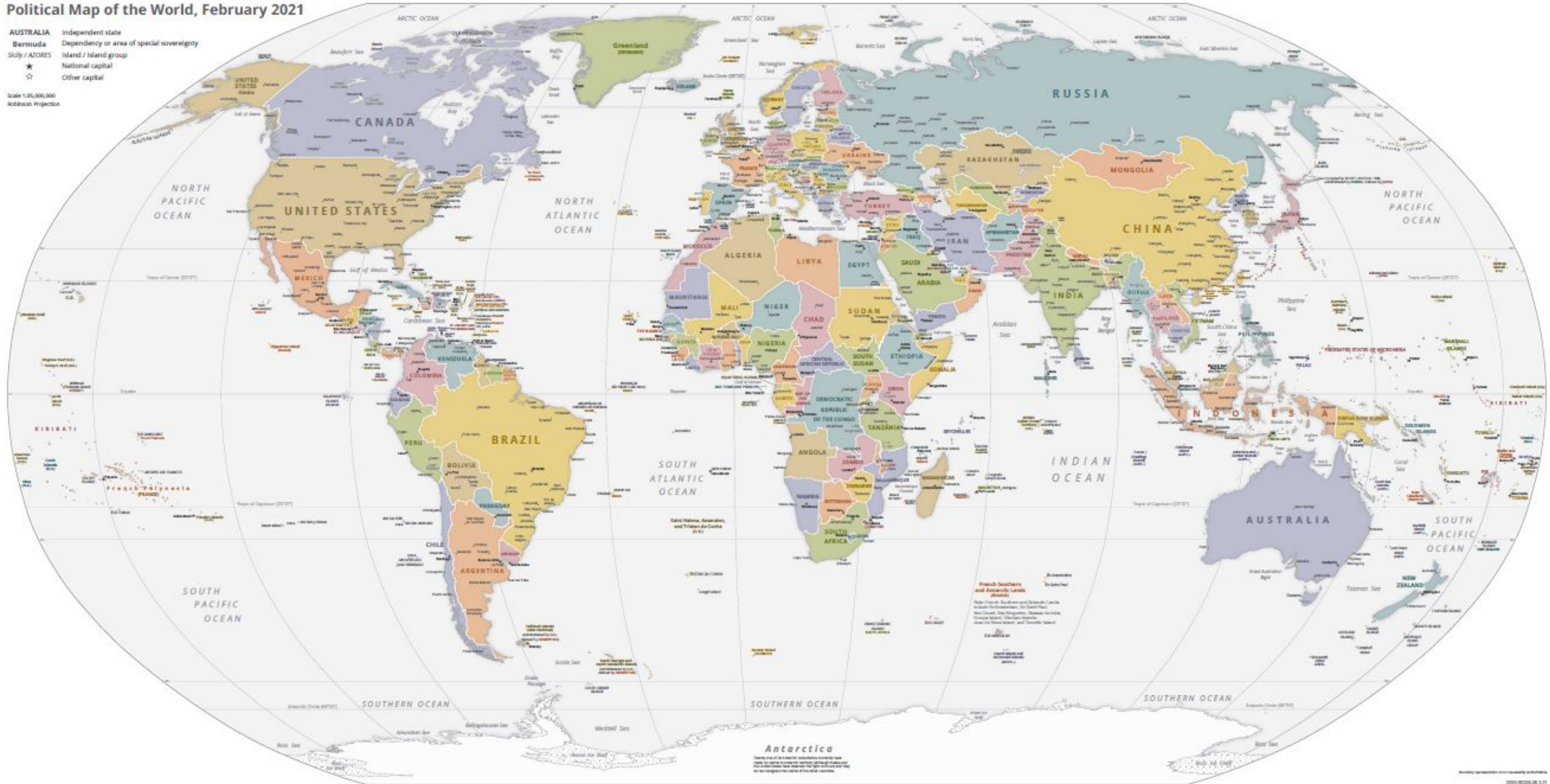
Different *BUT* Together



Political Map of the World, February 2021

- AUSTRALIA Independent state
- Bermuda Dependency or area of special sovereignty
- Sully / AZORES Island / Island group
- ★ National capital
- ☆ Other capital

Scale 1:25,000,000
Robinson Projection



Antarctica
Territory of 14 countries: Argentina, Australia, Chile, France, New Zealand, Norway, United Kingdom, United States, and others. The map shows the claims of these countries.



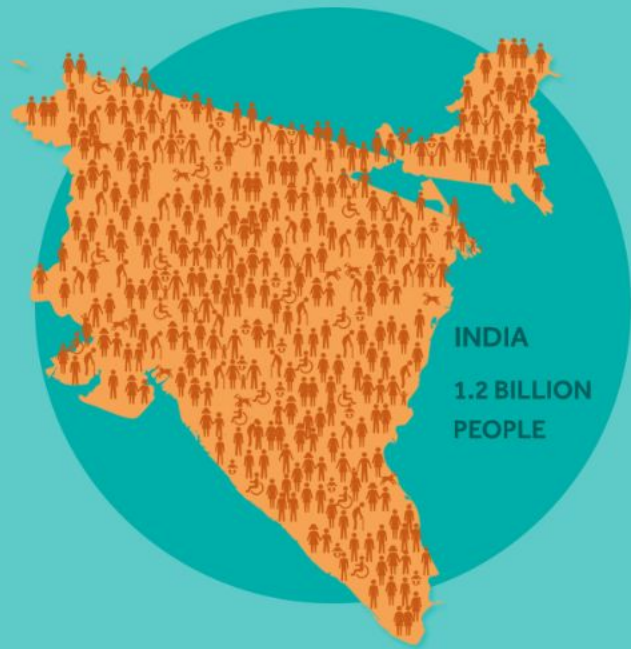
Did you know?

Some of the world's largest, smallest, richest and poorest countries belong to our family.

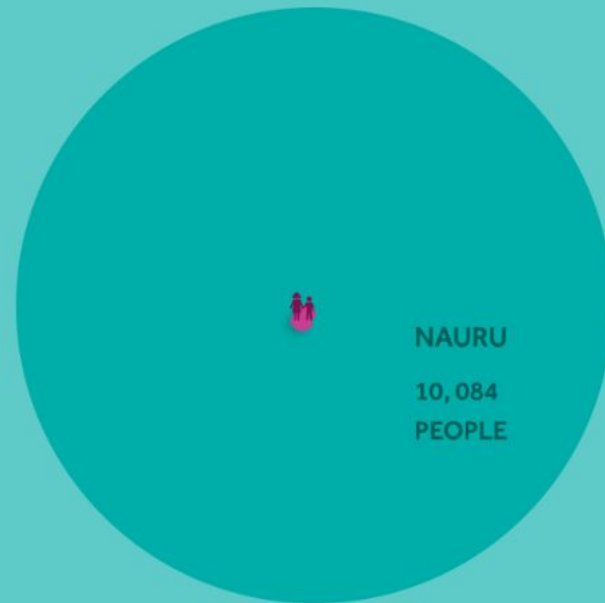
This is what makes us so special: we are all so different but we work together.



There are countries with lots of people and those with very few.



&





Our average income can also be worlds apart!



&





KISWAHILI

NAURUAN

MANDINKA

SWAHILI

WELSH

TURKISH

MALAY

SWAZI

< We speak hundreds of languages (here are a few) >

SOTHO

ZULU

AFRICAANS

GREEK

DHIVEHI

PORTUGUESE

HINDI

URDU

TONGAN

BANGLA

SPANISH

FRENCH

KRID

SAMDAN



BUT ENGLISH UNITES US.





Russia



References:

- Slides: <http://www.youngcommonwealth.org/different-but-together>
- Map: https://en.wikipedia.org/wiki/File:CIA_WorldFactBook-Political_world.pdf