

A detailed map of Europe and its surrounding regions, including parts of North Africa, the Middle East, and Iceland. The map is overlaid with large, bold, black Russian text. The text is arranged in three lines, reading from top to bottom: 'ЕВРОПЕЙСКИЕ', 'СТРАНЫ', and 'ГИГАНТЫ'. The map shows various countries, cities, and geographical features like the North Atlantic Ocean, the Mediterranean Sea, and the Black Sea. Major cities like London, Berlin, Paris, Rome, and Moscow are clearly visible. The text is centered over the European continent.

ЕВРОПЕЙСКИЕ СТРАНЫ ГИГАНТЫ



презентация подготовлена
учениками 11 "А" класса
Олейник Н.М. Григорян А.



Россия




125 407 км²



Красная площадь







Сочи









Украина

603 549
км²







Франция

674 685 км²



