







ГЕЯ



Год — 365 суток и 6 часов.



СОЛНЦЕ



Сутки — 24 часа.






ДЕНЬ

НОЧЬ

день

утро

НОЧЬ



вечер



СЕВЕРНЫЙ ПОЛЮС
















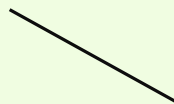





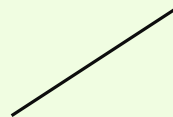

ГЛОБУС



— **ВОДА**



СУША



— **СНЕГ**







Северная
Америка

Южная
Америка

Африка

Евразия

Австралия

Антарктида

A world map with a topographic relief effect. The landmasses are rendered in shades of gray, with darker tones indicating higher elevations. The oceans are a light blue. The country of Russia is highlighted in a vibrant, solid blue. A white rectangular box with a thin orange border is positioned over the Russian territory, containing the word 'РОССИЯ' in bold, black, uppercase Cyrillic letters.

РОССИЯ

Северный Ледовитый океан



Евразия

Атлантический океан

Индийский океан

Тихий океан

A topographic map of Europe and Asia. The map uses color to represent elevation: green for lowlands, yellow and orange for mid-elevations, and brown for high mountains. Major river networks are shown in blue. A white callout box with an orange border is positioned in the lower-left quadrant, with a red line pointing to the Caspian Sea. The text inside the box is in Russian: "КАСПИЙСКОЕ МОРЕ".

КАСПИЙСКОЕ МОРЕ



БАЙКАЛ



СИБИРЬ



РОССИЯ









