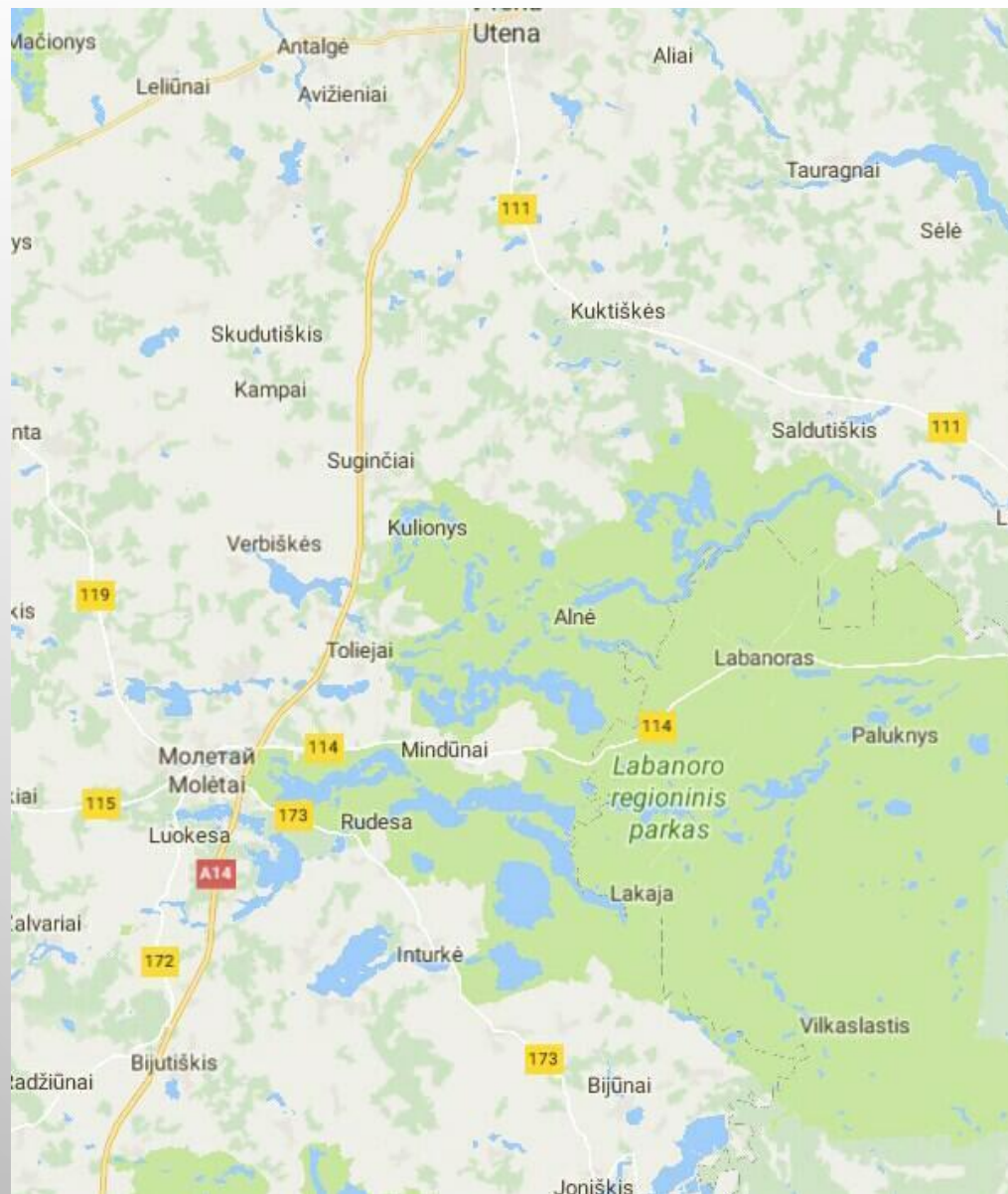


The background of the entire image is a light gray gradient. It is decorated with numerous realistic water droplets of various sizes. Some droplets are large and prominent, while others are small and subtle. They are scattered across the frame, with a higher concentration in the top-left and bottom-right corners. Each droplet has a soft highlight and a slight shadow, giving it a three-dimensional appearance.

LAKES

LANA MISIŪNAITĒ FORM 9A



MOLĖTAI DISTRICT

-THE AREA IS 0,28 KM²

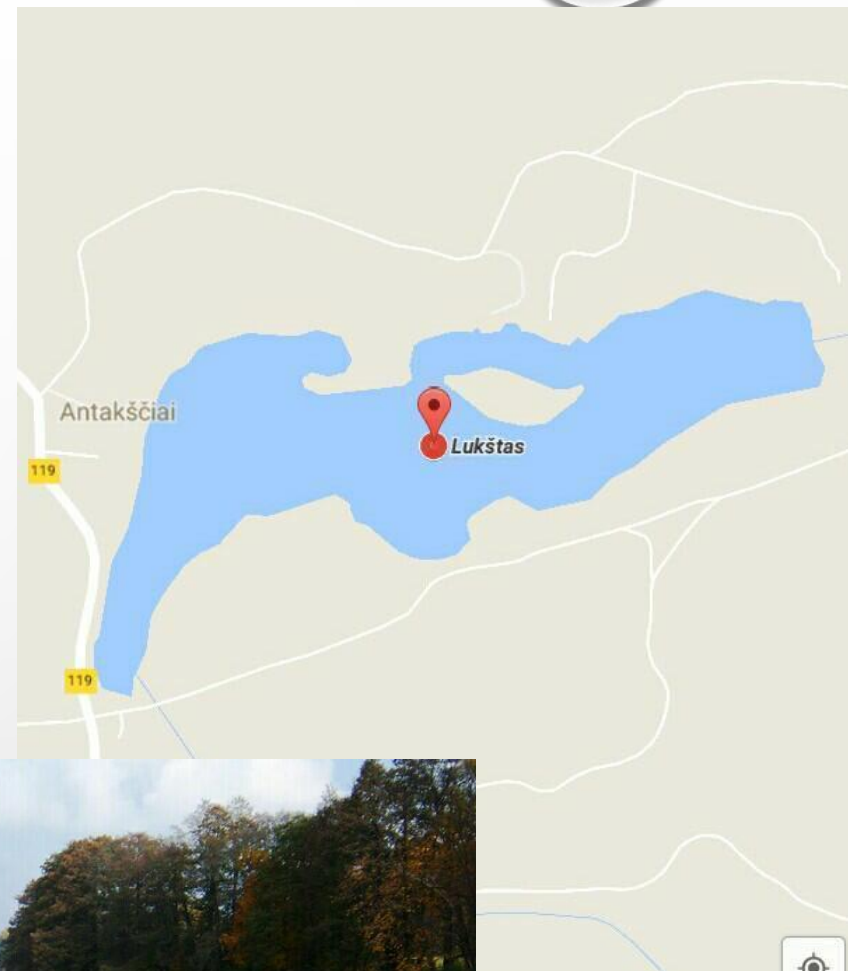
-THE LENGHT IS 1,3 KM

-THE WIDTH IS 0,3 KM

THE SHORE LINE IS VERY
WINDING

THE NORTHERN SHORE
IS HIGH, THE
SOUTHERN- LOW

LUKŠTAS





LUKŠTAS

THE DEEPEST PLACES ARE 16-18 KM

THE BOTTOM IS OF SAND AND GRAVEL

WHEN WAS THE INTERWAR STASYS
TELKSNYS AND ADOMAS ČEČIUOLIS
LEASED LUKŠTAS FOR JEWS



ASVEJA

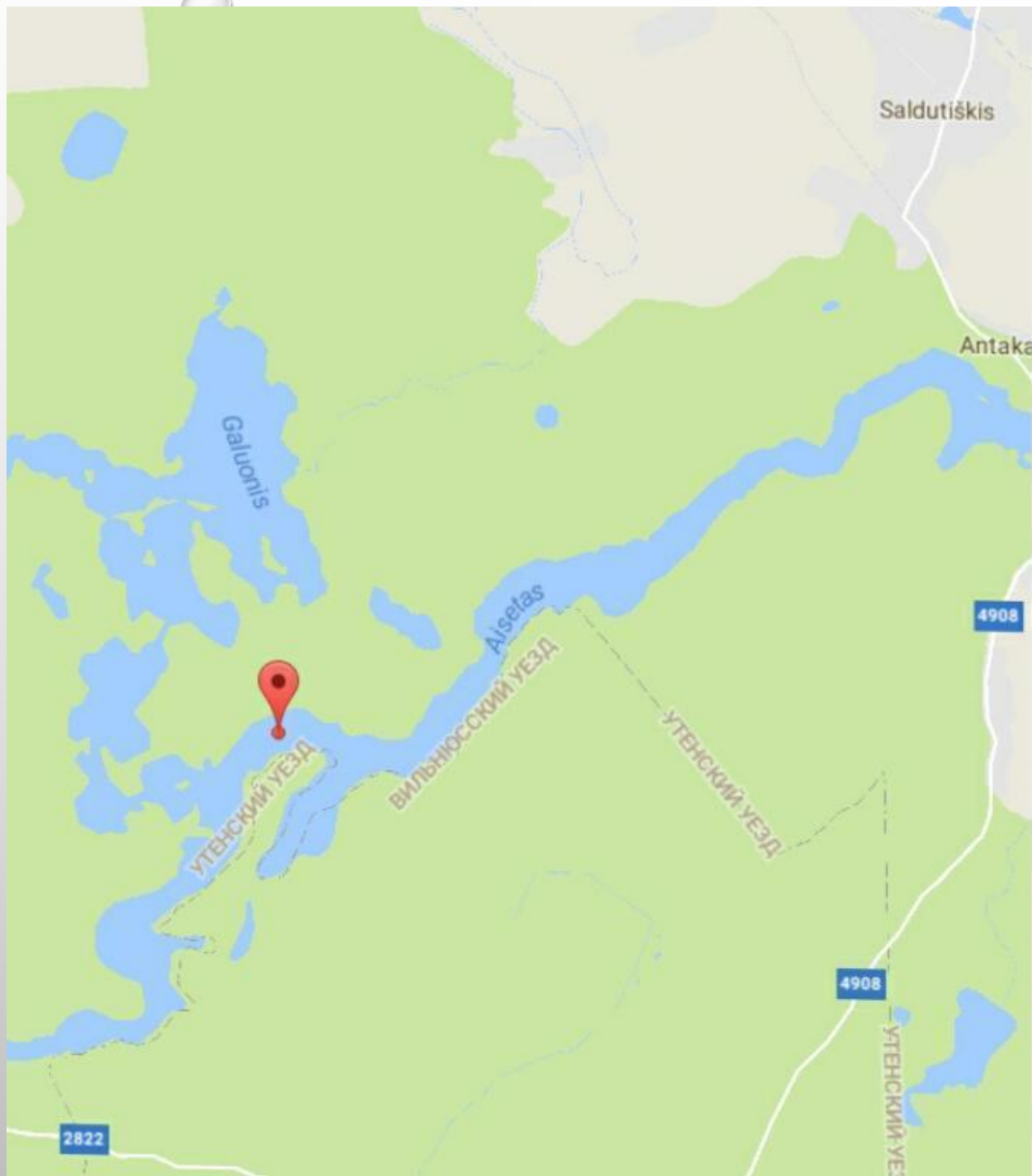
- THE AREA IS 9,782 KM²
- THE AVERAGE DEPTH IS 14,7 M
- THE LENGTH IS 29 KM



ASVEJA

NEAR ARE
JONĖNAI,
GIRAIČIAI,
ŠAKIMAS,
JOKŪBIŠKĖS,
VELIANKA,
JURKIŠKIS.






AISETAS

- THE AVERAGE DEPTH IS 10,4 M
- THE DEEPEST PLACE IS 40 M
- THE AREA IS 5,01 KM2
- 2/3 OF THE AREA IS IN MOLĖTAI DISTRICT

AISETAS

- THE TEMPERATURE NEAR THE BOTTOM IS 5°C
- AISETAS HAS 5 ISLANDS
- THE TRANSPARENCY IS ABOUT 3 METRES
- FISHES: ROACHES, PERCHES, PIKES




BEBRUSAI

- THE DEPTH IS 7,3 M
- THE SHORE LINE IS 18,2 KM
- THE BOTTOM IS COVERED WITH SLUDGE
- THE TRANSPARENCY IS 3,9-4,3 M



BEBRUSAI

FISHES-
CRUCIANS,
BREAMES,
PERCHES,
ROACHES,
SMELTS



JUODIEJI LAKAJAI

THE AREA IS 4,95KM²

AVERAGE DEPTH IS 8,2 M

THERE ARE 8 ISLANDS

THIS LAKE HAS A CHANNEL
WITH BALTIEJI LAKAJAI





THE END!

Thanks for your
attention.