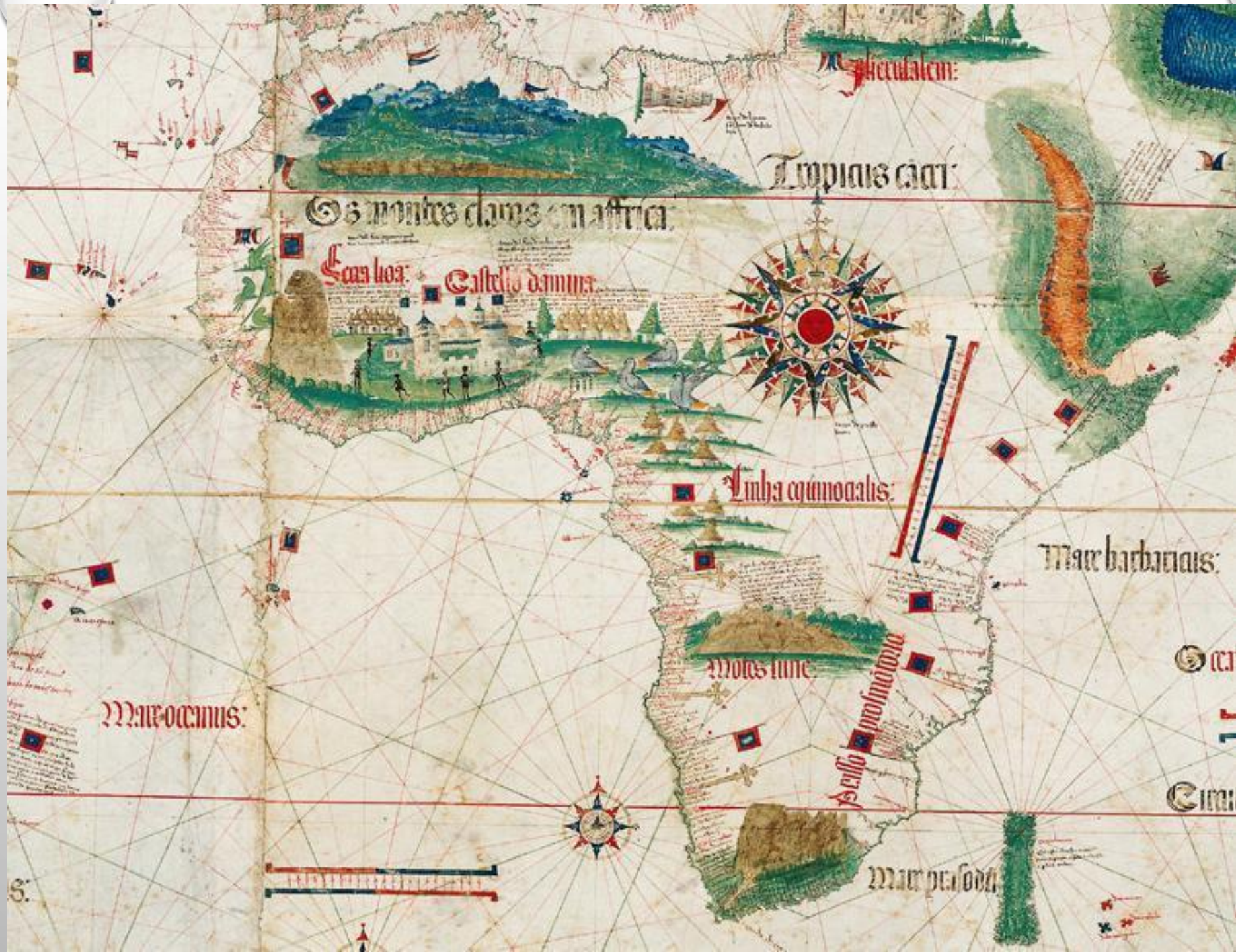




The background of the slide is a light gray gradient, decorated with several realistic water droplets of various sizes. The droplets are rendered with soft shadows and highlights, giving them a three-dimensional appearance. They are scattered across the page, with a higher concentration in the top-left and bottom-right corners.

# КАРТЫ ЭПОХИ ВЕЛИКИХ ГЕОГРАФИЧЕСКИХ ОТКРЫТИЙ







Fu Gr. D. 1896



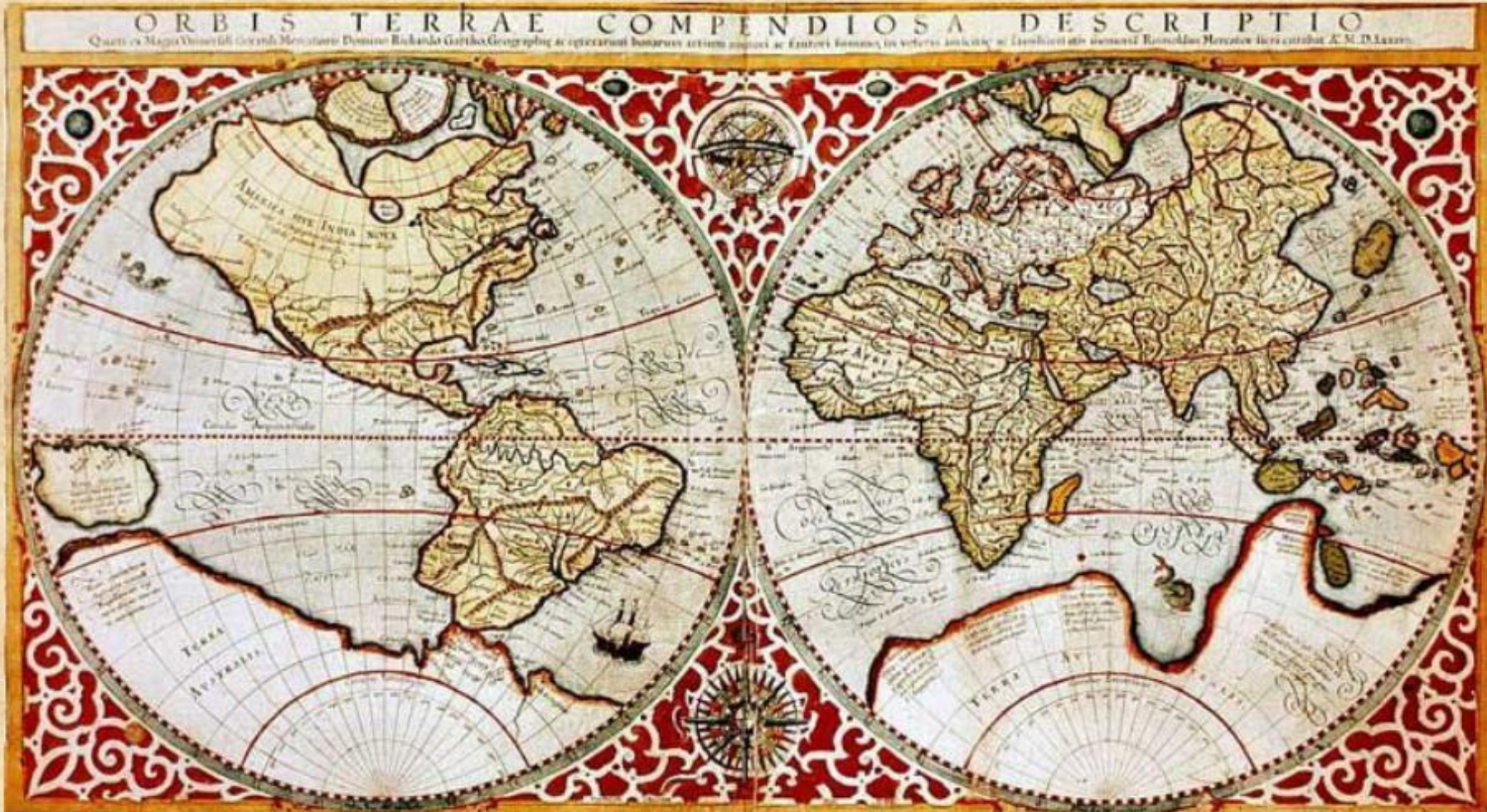














**RVSSIA**  
cum confinijs.

**RVSSIAE PARS**  
Amphicarta

Miliaria  
Germanica Communia  
15 30 45 60 75

Per Gerardum Mercatorem  
Cum Privilegio

Septentrio  
MYRMANSKOI MORE  
hoc est  
Norwegicum et Danicum mare  
quia Norwegos et Danos Russi  
Mouremans vocant

NOVA ZEM  
BLA  
PETZORKE  
MARE

OCEANUS TARTARICUS  
Baida

Molgom: zaita

Samogeli  
id est Germani  
concordantes

Lucomoria

Siberia

Perosite ore  
auspicio odore  
cocti cornu  
vitam sustentant

Grasina

Kirylo lac

Chernozem

Alani Montes

PARS

ASIAE

Milicia

Germanica Communia

Pontus Euxinus nunc  
Mare Maggiore

Meridies

Polocensis  
Duca:  
Wierp  
tus

RVSSIAE PARS  
Amphicarta

15 30 45 60 75

Per Gerardum Mercatorem  
Cum Privilegio



EVROPA,  
ad magna Europae Geographi Mercatoris P. imitatorum, Ramoldi, Mercatoris F. cura edita, servato tamen initio longitudinis ex ratione magnetis, quod Pater in magna sua universali posuit.

Medius Meridianus 50. reliquit ad hunc inclinationem pro ratione 60. & 20. parallelorum.



GOLFO MEXI  
Tropicus Canceri  
CANO

CVBA

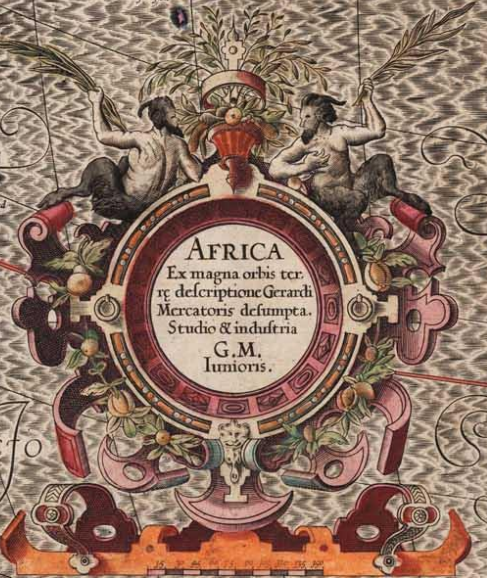
OCEANVS ATLAN-  
TICVS

EL MAR  
PACIFICO

TERRA AVS-  
TRALIS NONDVM  
COGNITA

AMERICA  
siue  
INDIA NOVA

ad magnæ Gerardi Mercatoris  
aui Vniuersalis imitationem in compendium  
redacta  
Per Michaelæ Mercatorum  
Duisburgensem.



Militaria Germanica communia quorum 12 gradum unum latitudinis constituentur

Insula de Tristan de Arica

Meridies

Hec insula quae ab incolis Madagascariis dicitur insula hanc nomen S. Laurentii vocatur. Prima hic cap. 33 videtur esse Corne. Prole. ex. Armandus.

Los Rameros insula in gulfu Bay. quae nuper reperta est. anni tempore apparere M. Phil. Venet. lib. 3 cap. 40

Continents Australis pars