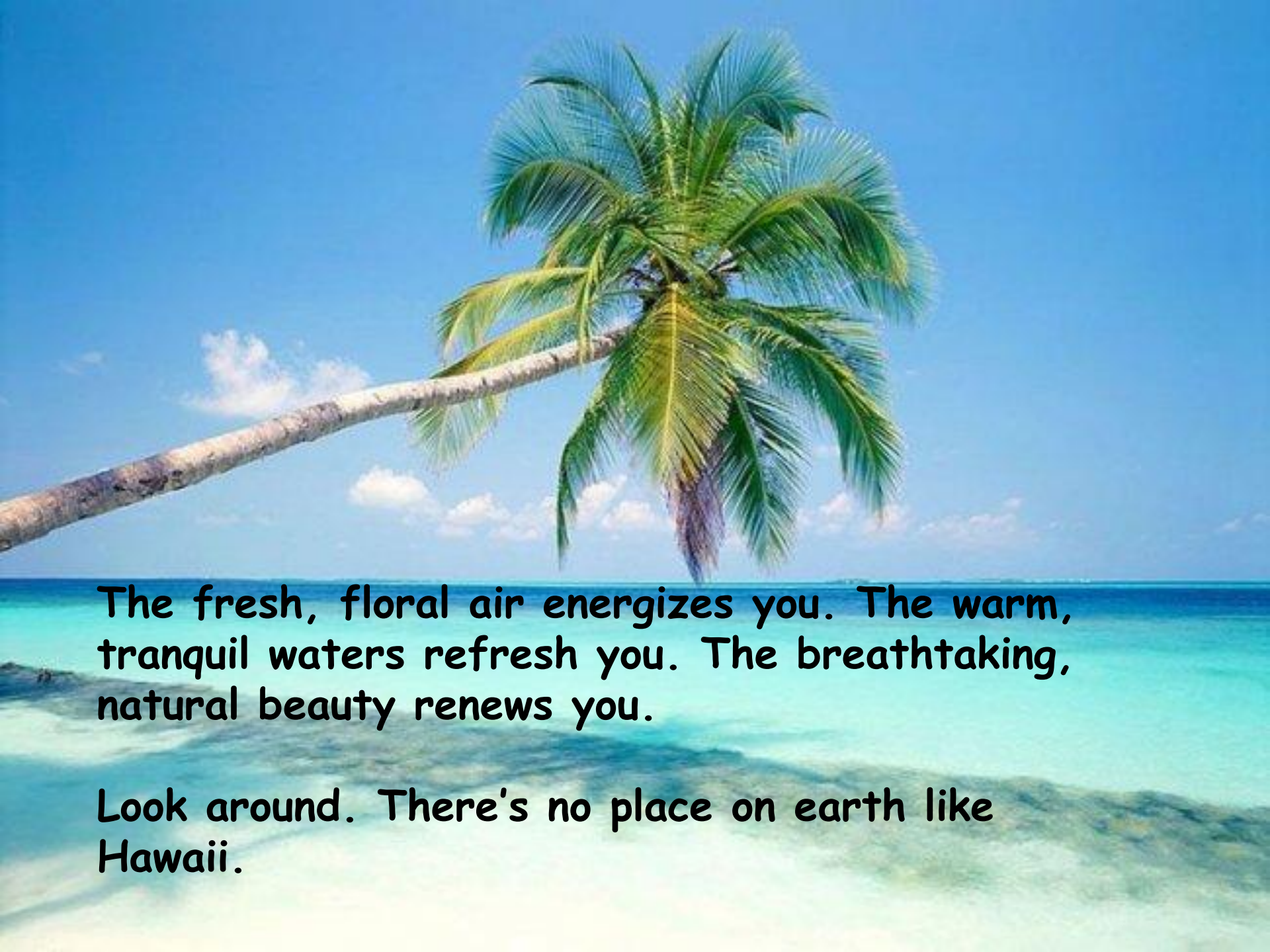




**HAWAII!**

**The Islands of Aloha**



**The fresh, floral air energizes you. The warm, tranquil waters refresh you. The breathtaking, natural beauty renews you.**

**Look around. There's no place on earth like Hawaii.**





# Hawaiian Islands

Pacific Ocean



0 100 mi  
0 150 km



NIIHAU  
KAUAI  
Lihue

OAHU  
HONOLULU

MOLOKAI  
Wailuku  
LANAI  
MAUI  
KAHOOLAWE

PACIFIC OCEAN

HAWAII  
(USA)

Hilo  
HAWAII



[www.theodora.com/maps](http://www.theodora.com/maps)



**State Name:**

Hawaii

**State Nickname:**

The Aloha State

**Capital City:**

Honolulu

**Population:**

1,262,840

**Average Temperature:**









April- November: 75°-88° F.

December- March: 68°-80° F.

Average water temperature: 74° F.



## The main Hawaiian Islands are:

Island <span>✎</span>	Nickname <span>✎</span>	Location <span>✎</span>	Area <span>✎</span>	Area Rank <span>✎</span>	Highest Point <span>✎</span>	Elevation <span>✎</span>	Population (as of 2000) <span>✎</span>	Density <span>✎</span>
<b>Hawaiʻi</b>	The Big Island	 19°34′N 155°30′W	4,028.0 sq mi (10,432.5 km <sup>2</sup> )	1st	Mauna Kea	13,796 ft (4,205 m)	148,677	37/sq mi (14/km <sup>2</sup> )
<b>Maui</b>	The Valley Isle	 20°48′N 156°20′W	727.2 sq mi (1,883.4 km <sup>2</sup> )	2nd	Haleakalā	10,023 ft (3,055 m)	117,644	162/sq mi (62/km <sup>2</sup> )
<b>Kahoʻolawe</b>	The Target Isle	 20°33′N 156°36′W	44.6 sq mi (115.5 km <sup>2</sup> )	8th	Puʻu Moaulanui	1,483 ft (452 m)	0	0
<b>Lānaʻi</b>	The Pineapple Isle	 20°50′N 156°56′W	140.5 sq mi (363.9 km <sup>2</sup> )	6th	Lānaʻi Hale	3,366 ft (1,026 m)	3,193	23/sq. mi. (9/km <sup>2</sup> )
<b>Molokaʻi</b>	The Friendly Isle	 21°08′N 157°02′W	260 sq mi (673.4 km <sup>2</sup> )	5th	Kamakou	4,961 ft (1,512 m)	7,404	28/sq mi (11/km <sup>2</sup> )
<b>Oʻahu</b>	The Gathering Place	 21°28′N 157°59′W	596.7 sq mi (1,545.4 km <sup>2</sup> )	3rd	Mount Kaʻala	4,003 ft (1,220 m)	876,151	1,468/sq mi (567/km <sup>2</sup> )
<b>Kauaʻi</b>	The Garden Isle	 22°05′N 159°30′W	552.3 sq mi (1,430.5 km <sup>2</sup> )	4th	Kawaikini	5,243 ft (1,598 m)	58,303	106/sq mi (41/km <sup>2</sup> )
<b>Niʻihau</b>	The Forbidden Isle	 21°54′N 160°10′W	69.5 sq mi (180.0 km <sup>2</sup> )	7th	Mount Pānīʻou	1,250 ft (381 m)	160	2/sq mi (1/km <sup>2</sup> )











## **Hawaii is the only state of the United States that:**

- is not geographically located in North America
- grows coffee
- is completely surrounded by water
- is totally an archipelago
- has a royal palace
- does not have a straight line in its state boundary











- Hawaii's tallest mountain, Mauna Kea stands at 13,796 ft (4,205 m)







**Sunset in Kona.**  
The colors of the  
sunset are partly  
due to vog









The climate of Hawaii is typical for a tropical area















# *Hawaii*







AVVA





THE PEOPLE OF HAWAII  
WOULD LIKE TO SHARE  
THEIR ISLANDS WITH YOU