

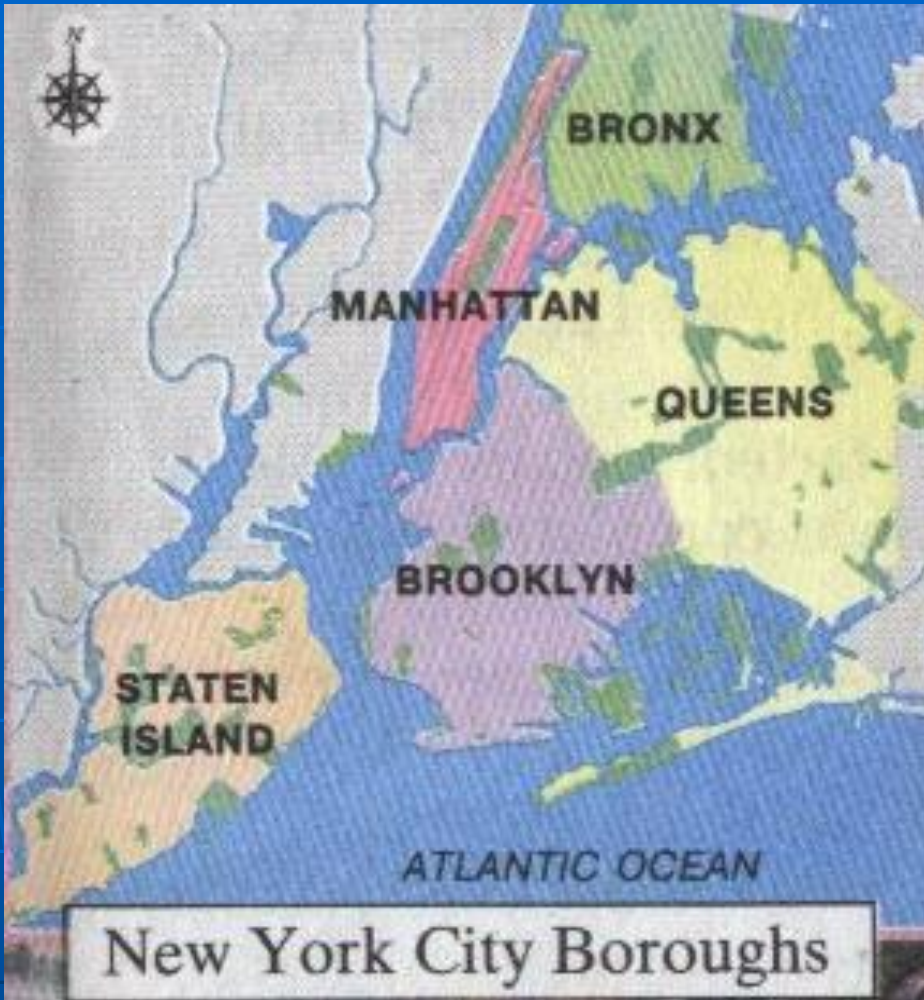
A nighttime photograph of a city skyline, likely New York City, viewed from across a body of water. The sky is dark, and the city lights are reflected on the water. The text "Welcome to New York!" is overlaid in a large, stylized font.

Welcome to
New York!

Information of New York

New York is on the Hudson River.
Another name for New York is
America's Big Apple.

New York attracts many people from
other parts of the country.



New York consists of 5 boroughs

- Staten Island*
- Brooklyn*
- Queens*
- Manhattan*
- Bronx*

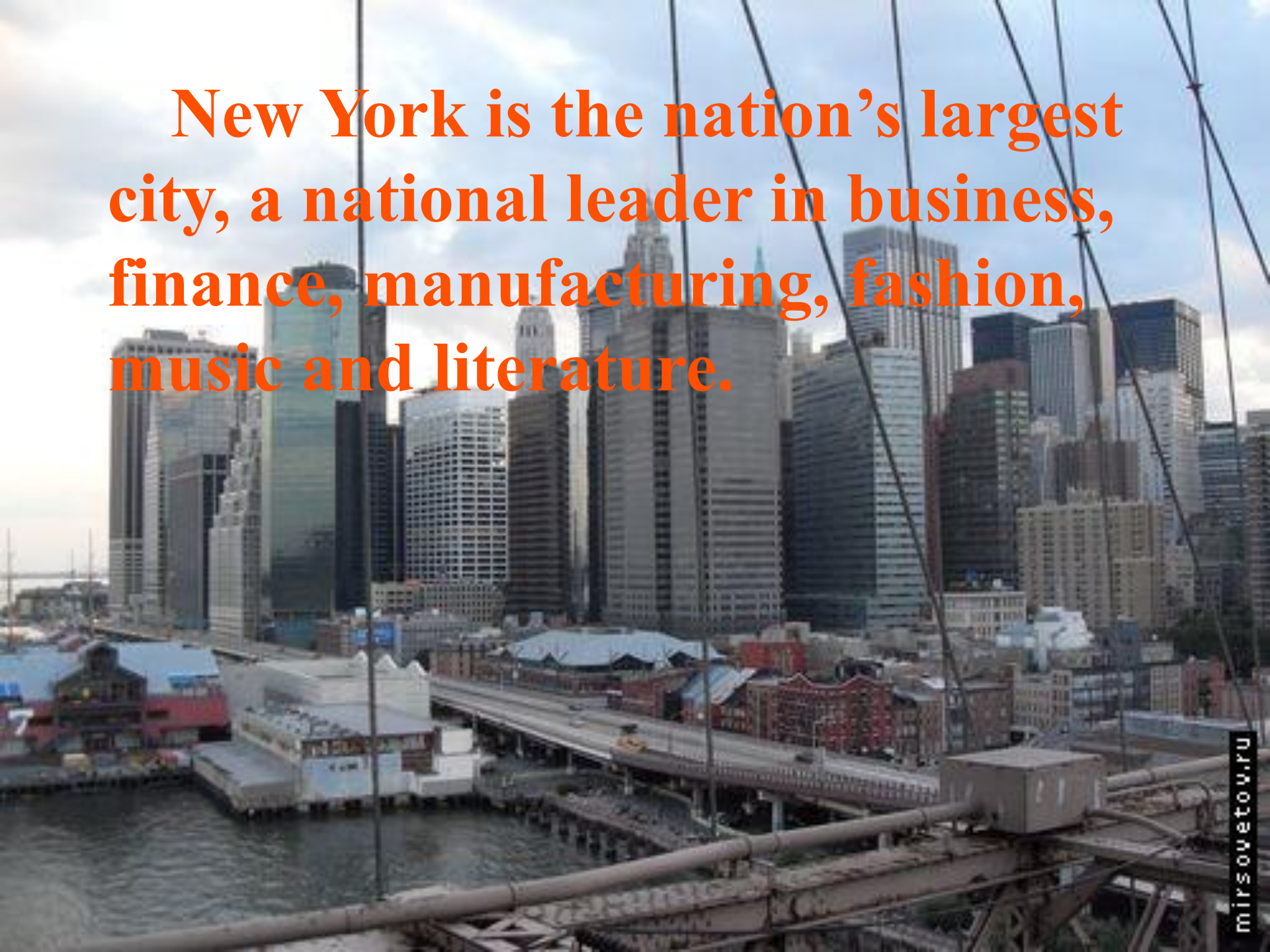


The Emblem of New York



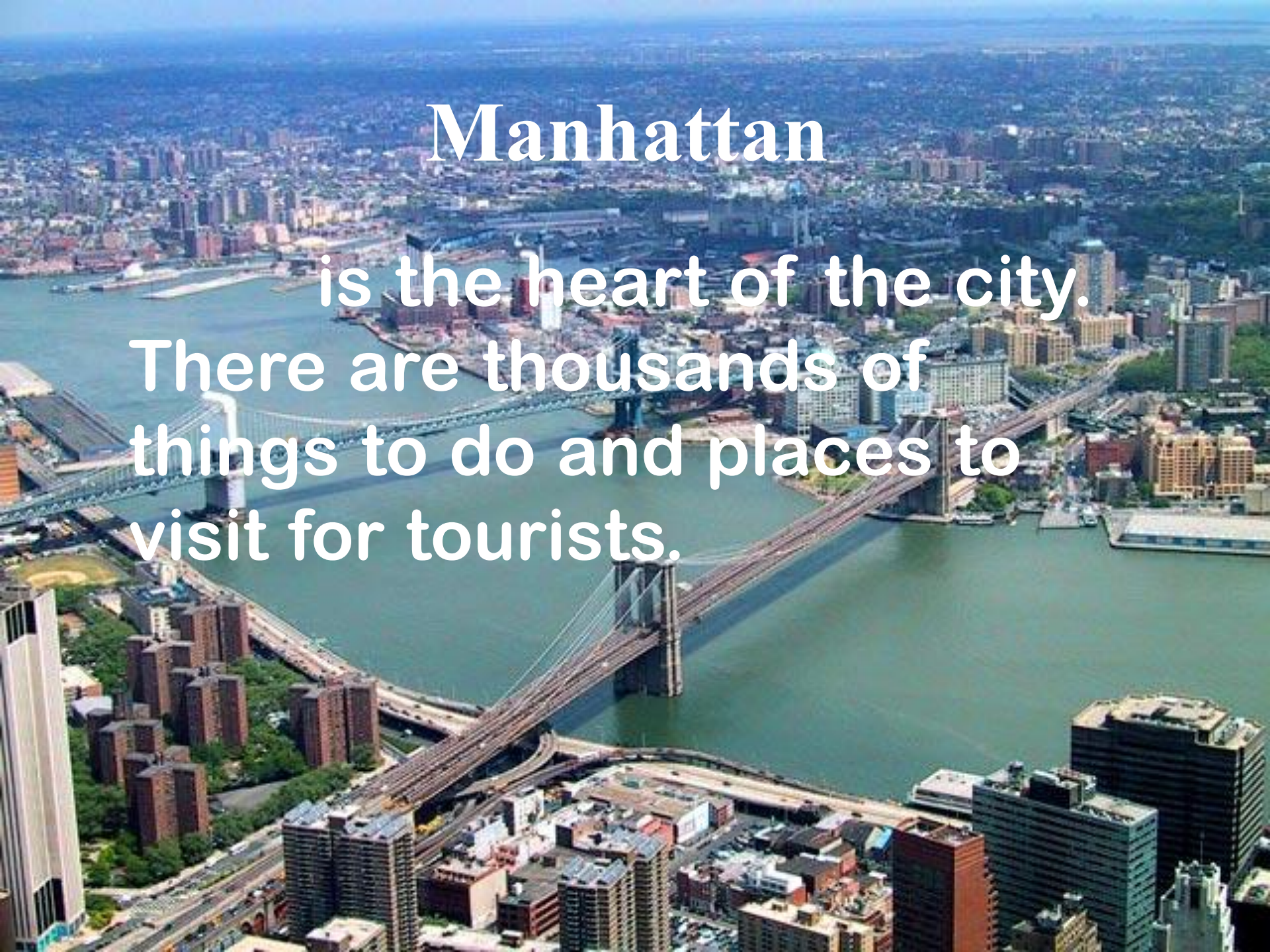
The Flag of New-York

New York is the nation's largest city, a national leader in business, finance, manufacturing, fashion, music and literature.



Manhattan

is the heart of the city.
There are thousands of
things to do and places to
visit for tourists.



A street-level view of Broadway in Manhattan, looking down the street towards the horizon. The street is lined with tall, multi-story buildings, some with ornate facades and others with more modern designs. A prominent skyscraper with a green spire is visible in the distance. The sky is clear and bright. The text is overlaid in the center of the image.

**Broadway is one of
the longest
avenues in
Manhattan. This is
the home of many
Broadway
theatres.**

New York is a global center for the television, advertising, music, newspaper and book publishing industries and is also the largest media market in North America. Two of the three national daily newspapers in the United States are New York papers.



Map of NY





15

80

78

287

287

Stamford

Yonkers

Paterson

New Rochelle

Huntington Station

Clifton

Bloomfield

Newark

New York

Levittown

West Babylon

Jersey City

Hempstead

Plainfield

Elizabeth

Edison

Perth Amboy

Long Beach

©2009 Google

Map data ©2009 Tele Atlas