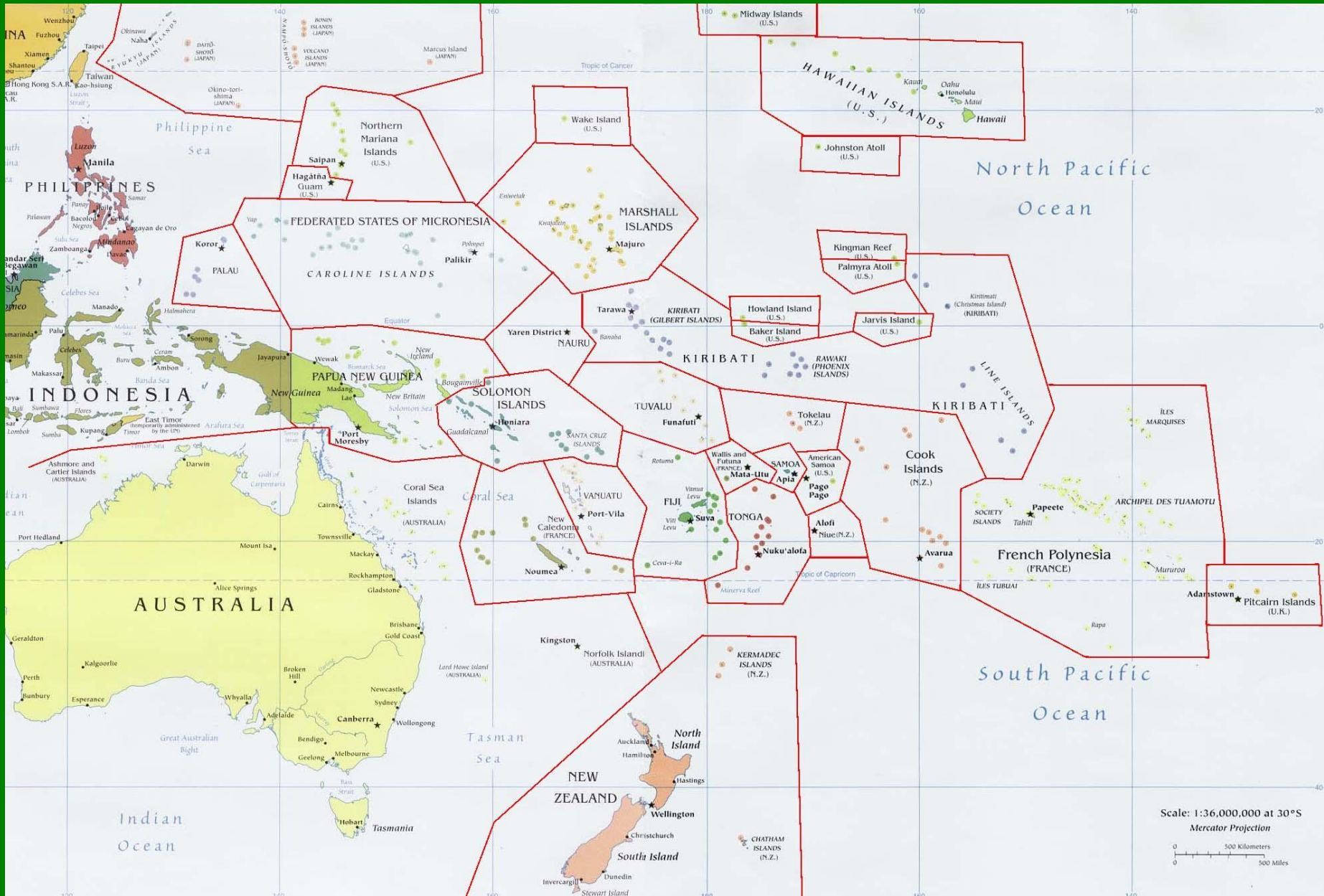
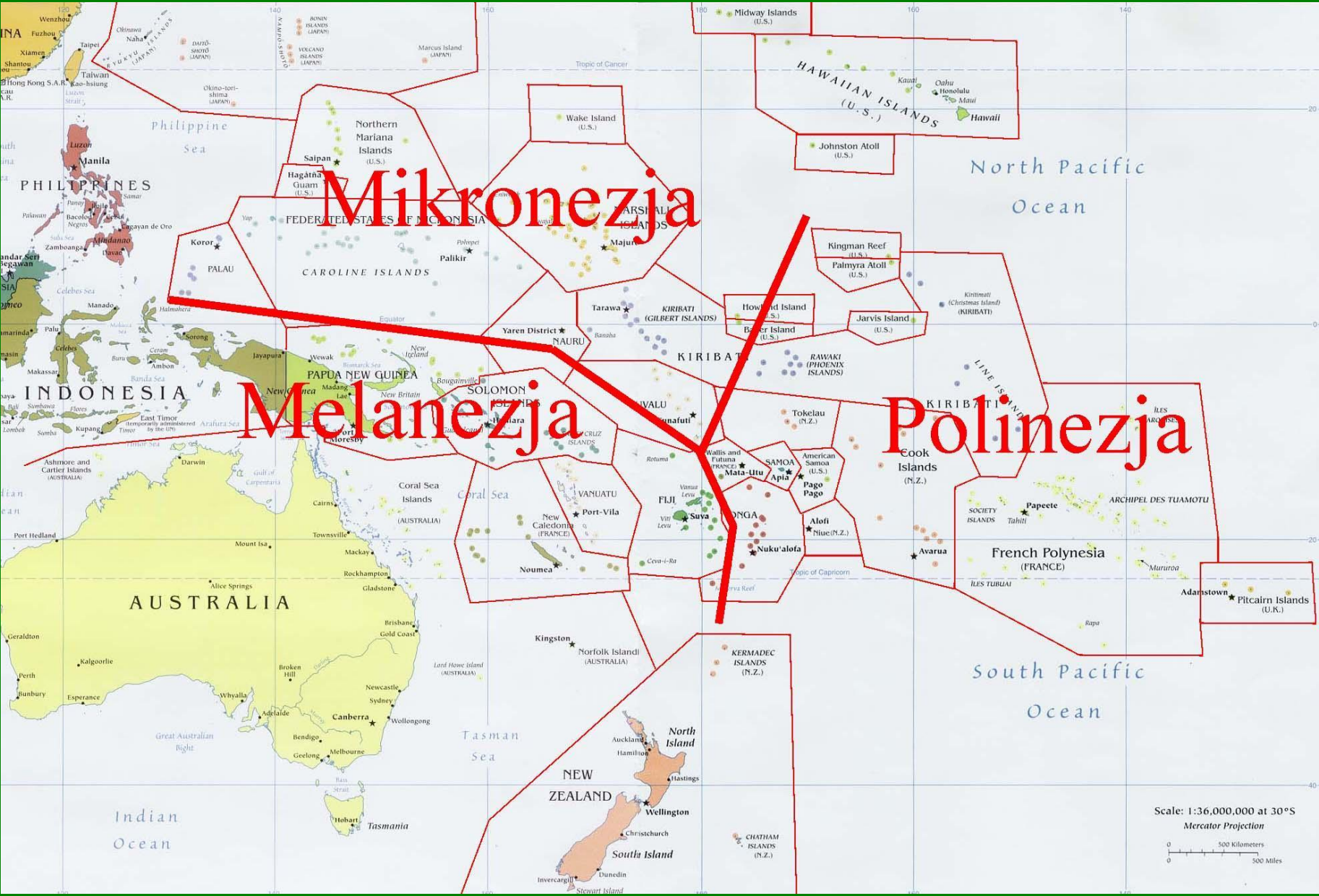


# **Przemiany na mapie politycznej Oceanii**



Scale: 1:36,000,000 at 30°S  
 Mercator Projection  
 0 500 Kilometers  
 0 500 Miles




Mikronezija

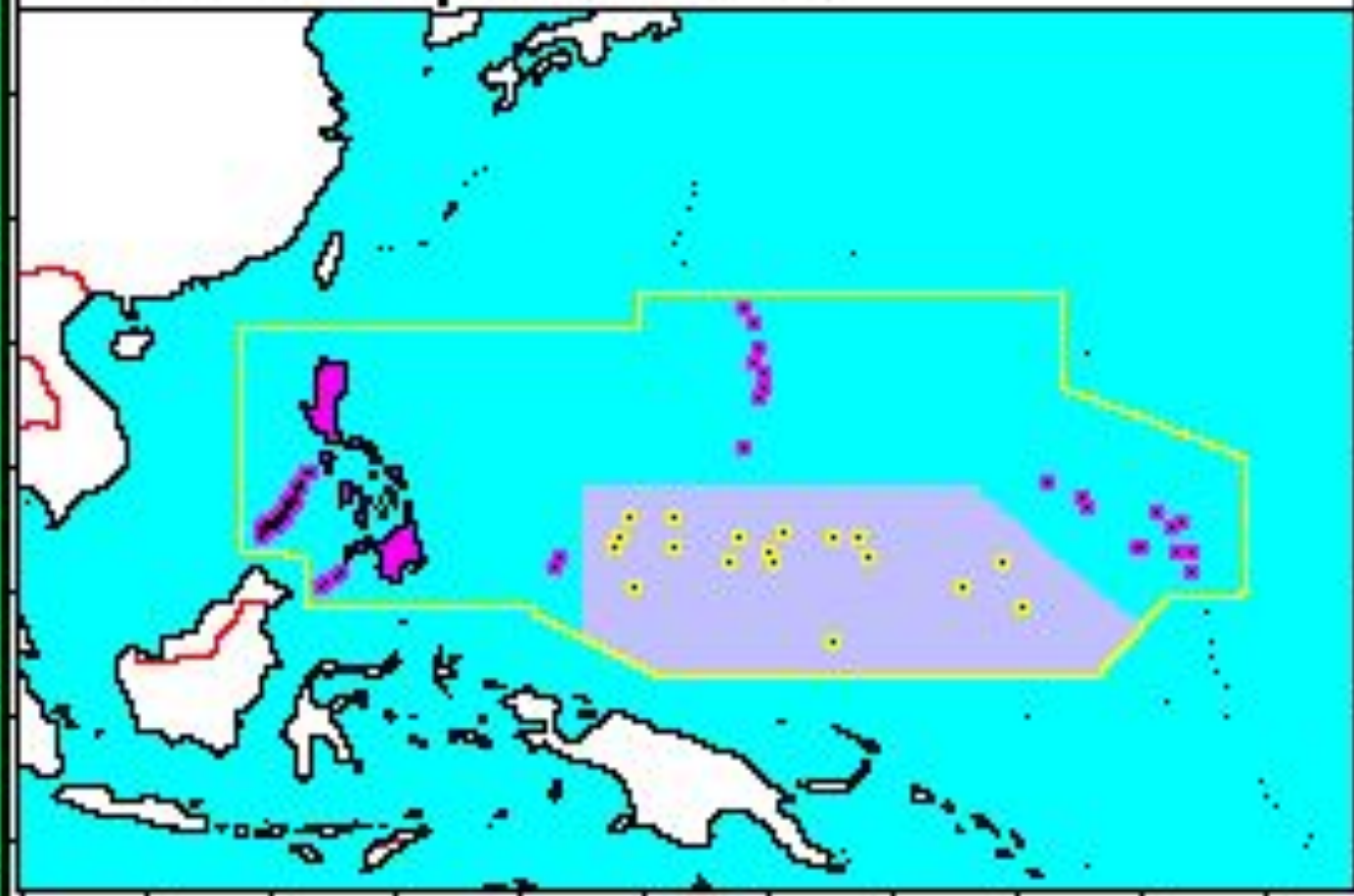
Melanezija

Polinezija

Scale: 1:36,000,000 at 30°S  
Mercator Projection

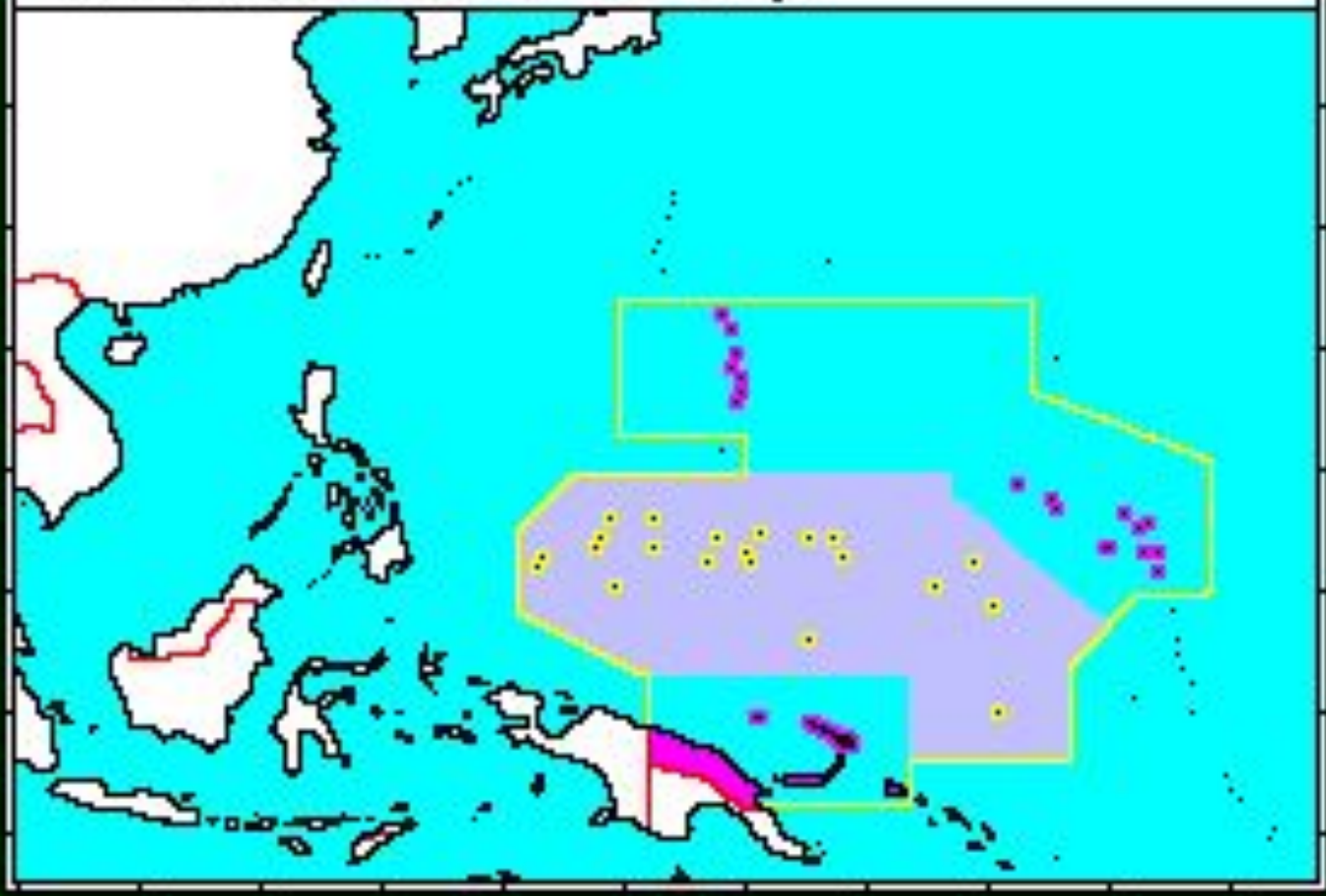


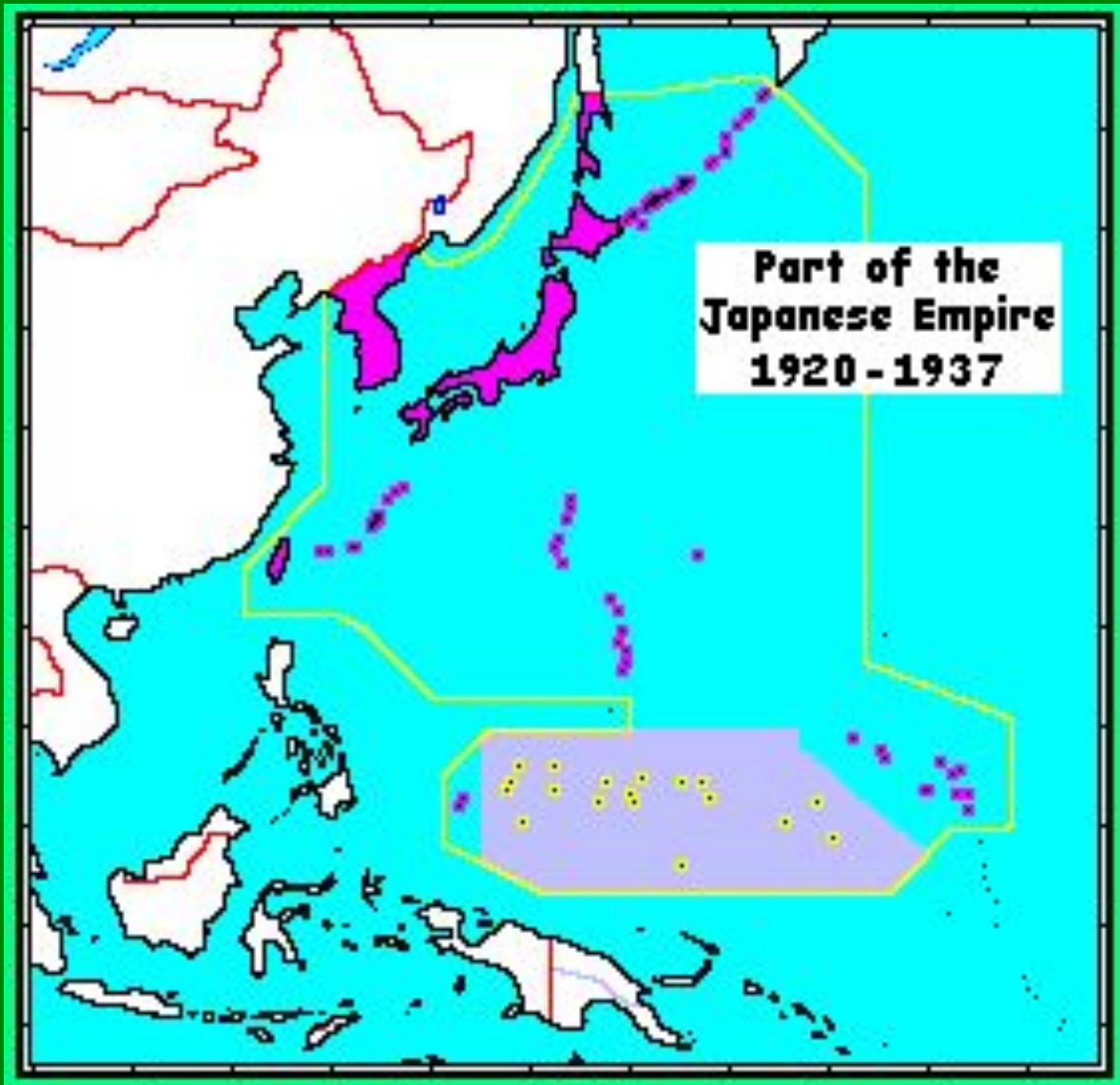
**Territory claimed / held by Spain  
16th Century - 1885/1898**



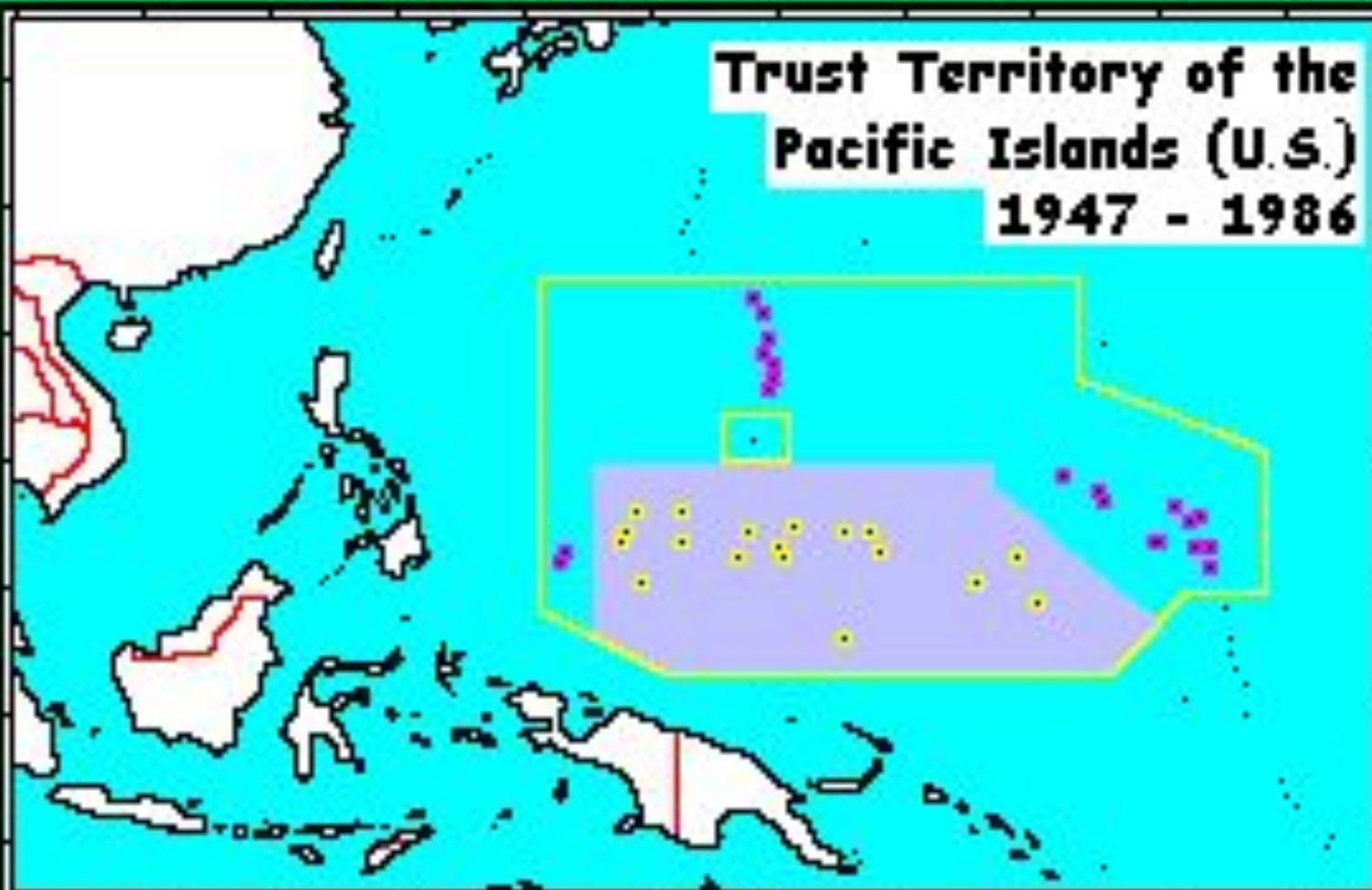
**Part of the German Possessions  
in the South Western Pacific**

**1900-1918**

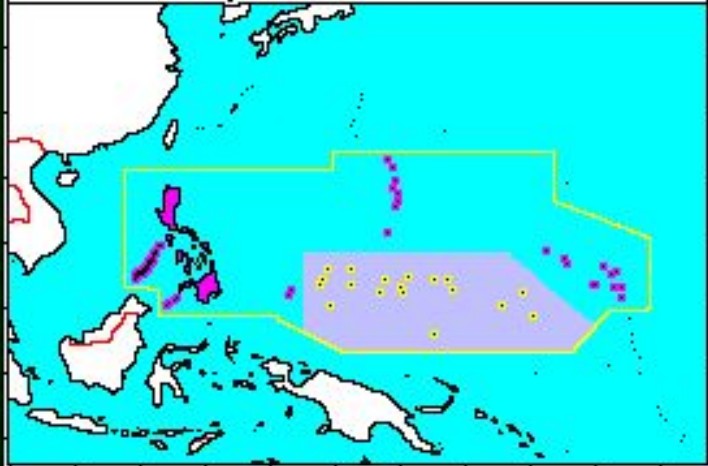




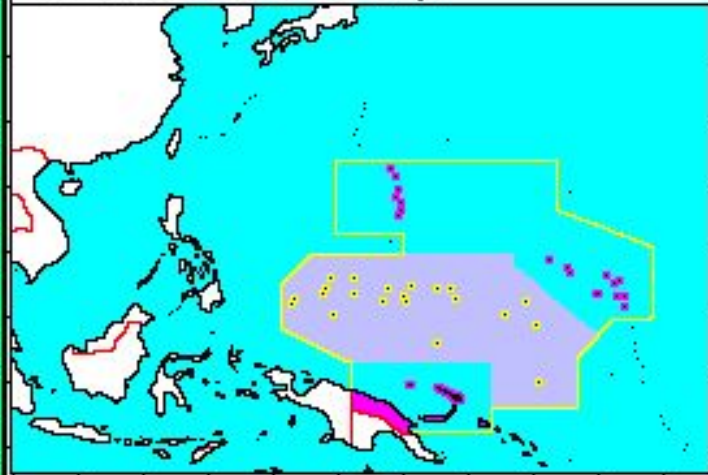
**Trust Territory of the  
Pacific Islands (U.S.)  
1947 - 1986**



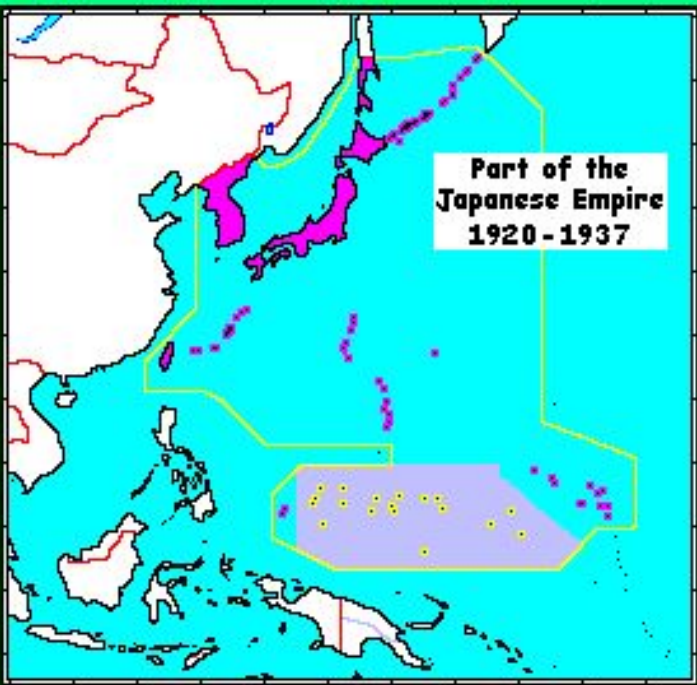
**Territory claimed / held by Spain**  
16th Century - 1885/1898



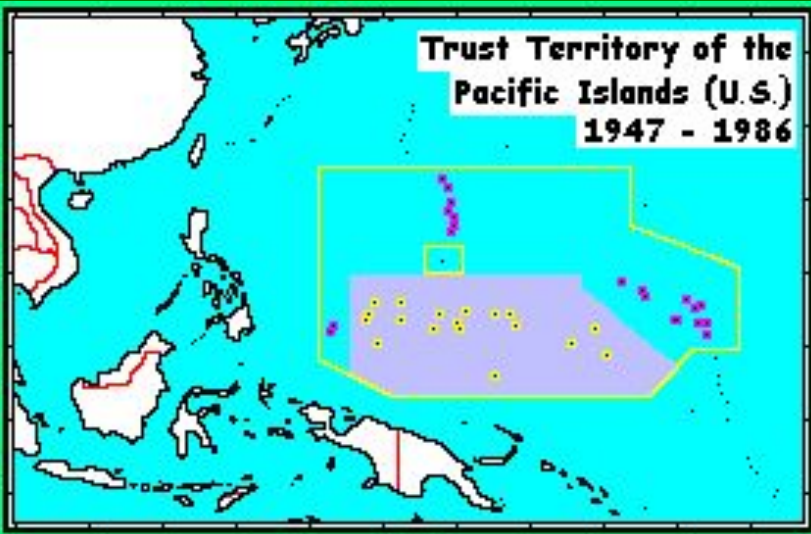
**Part of the German Possessions**  
in the South Western Pacific 1900-1918



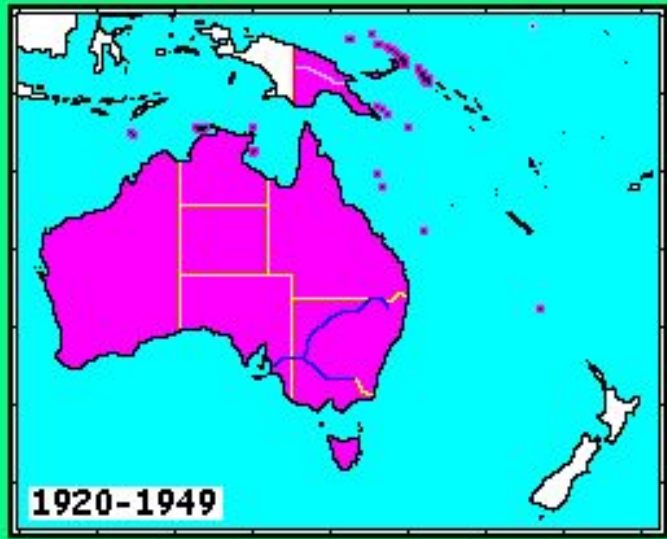
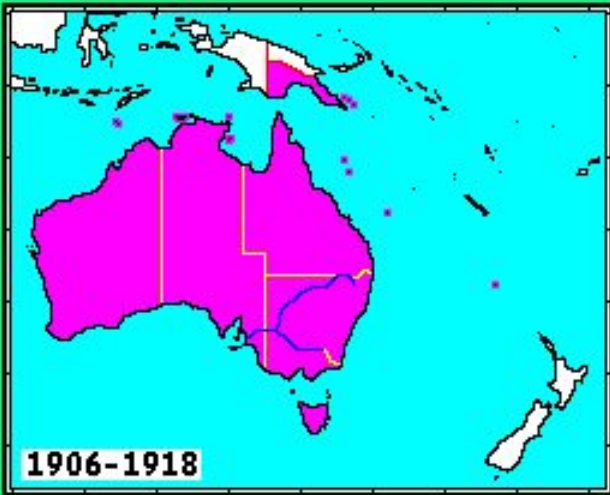
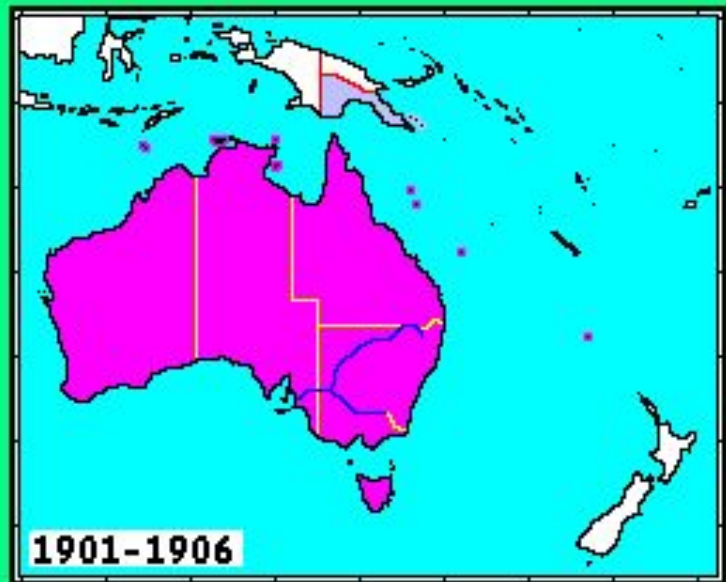
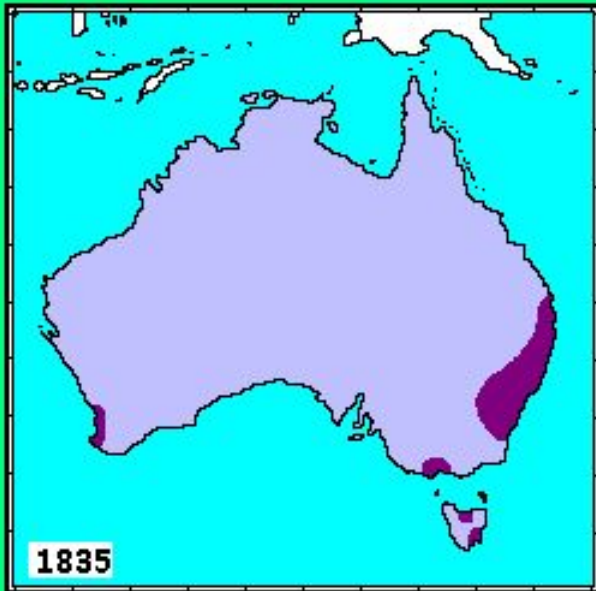
**Part of the**  
**Japanese Empire**  
1920 - 1937

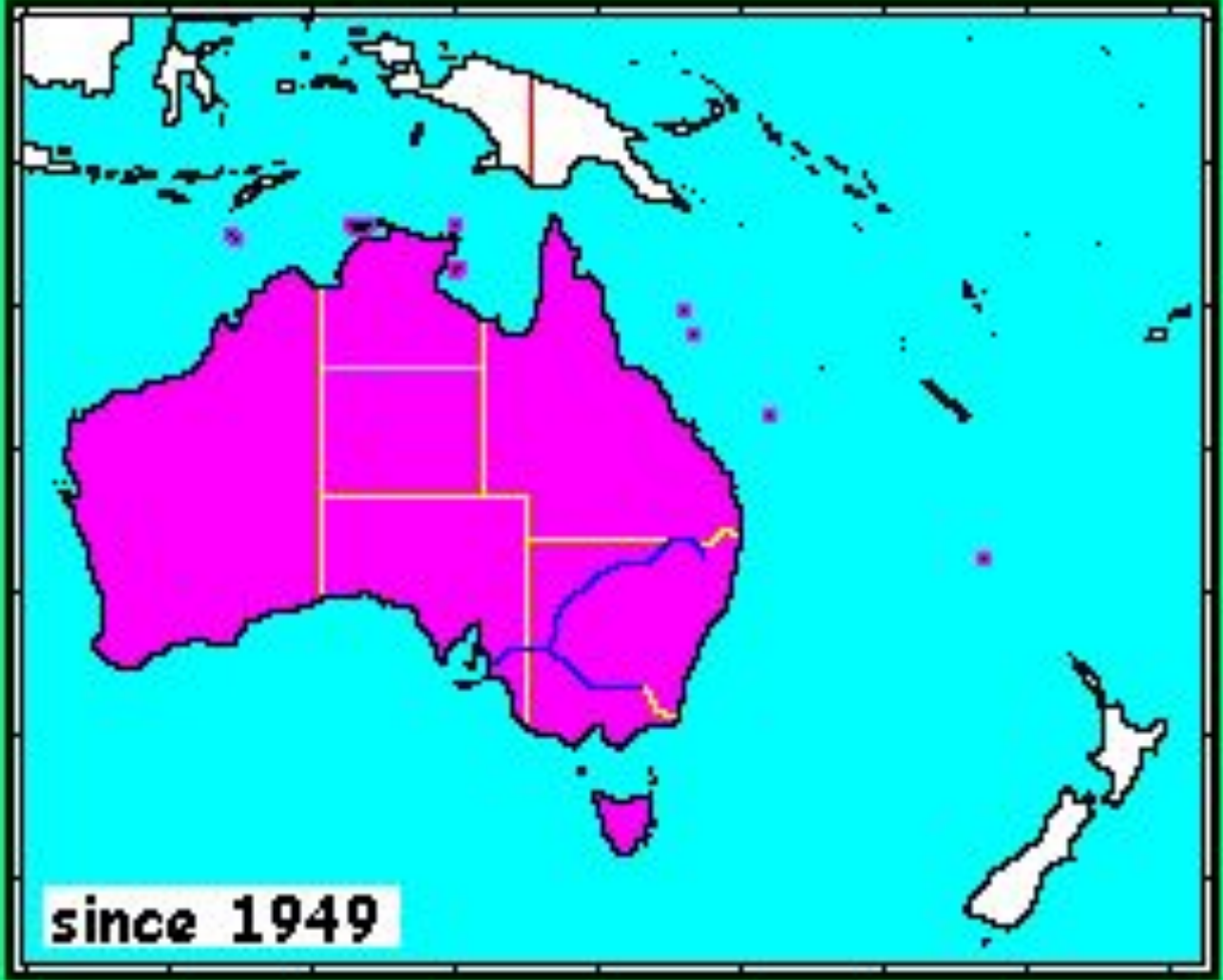


**Trust Territory of the**  
**Pacific Islands (U.S.)**  
1947 - 1986









since 1949