

*We are all teachers
and we are all pupils*

Gilbert Highet, Scottish-born American classicist

Different
countries-
different
landscapes












Coral Sea Northern Ireland Mount Everest California
Ladoga Tasmania North Dvina Ob
Great Sandy South Wales Snowdon Dover
Heathrow Rockies Baltic Sea Azov
Appalachian Mountains Western Siberian Plain
Saint Lawrence River Mississippi




Australia	the UK	the USA	Russia



• Australia

The

- Rivers
- Oceans
- Seas
- Mountain ranges
- Deserts
- Groups of islands



Australia

The UK

The USA

Russia

The USA-text

Australia




- The Coral Sea
- Tasmania
- The Great Sandy Desert



The

The UK

- Northern Ireland
- South Wales
- Snowdon
- Dover
- Heathrow



The


The USA

- California
- The Rockies
- The Appalachian Mountains
- The Saint Lawrence River
- The Mississippi



The

Russia



- Ladoga
- The Ob
- The Baltic Sea
- The Azov
- The Western
Siberia Plain



The



The USA



- The USA covers 9,372,614 square kilometres. It is washed by the Atlantic in the east and by the Pacific in the west. It stretches from Canada in the north to Mexico, the Gulf of Mexico, and the Gulf of California in the south. The USA is divided into three areas: the eastern area -Highland, where the Appalachian Mountains are situated, Central area- plain and Western area which is mountainous and includes the Cordilleras and the Rocky Mountains. The north-eastern part of the USA is the region of the five Great Lakes. The St. Lawrence River joins the water of five lakes to the Atlantic Ocean. In the west of the USA there is another lake called The Great Salt Lake. The main rivers of the USA are the Mississippi, the Missouri, the Yukon, the Colorado, the Columbia, the St. Lawrence and the Hudson.



The

