

***LANDMARKS OF  
THE BRITISH ISLES***

# BRITISH ISLES



**Legend**

Major roads	Towns	Rivers	Water
Minor roads	Villages	Canals	Lakes
Railways	Hamlets	Ditches	Swamps
Airports	Settlements	Fences	Marshes
Boundaries	Other	Other	Other

**Elevation**

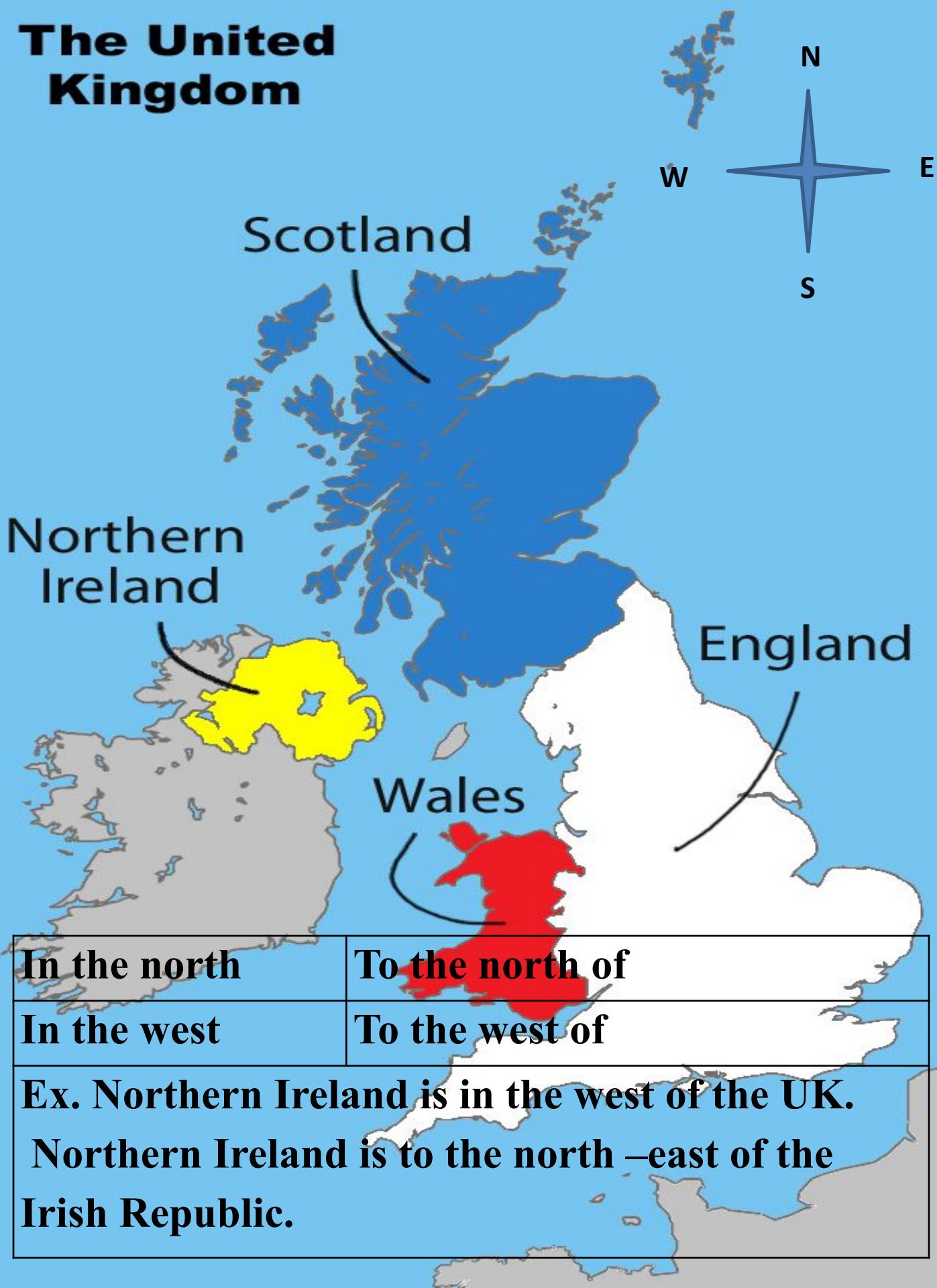
0 - 100 m
100 - 200 m
200 - 300 m
300 - 400 m
400 - 500 m
500 - 600 m
600 - 700 m
700 - 800 m
800 - 900 m
900 - 1000 m
1000 - 1100 m
1100 - 1200 m
1200 - 1300 m
1300 - 1400 m
1400 - 1500 m
1500 - 1600 m
1600 - 1700 m
1700 - 1800 m
1800 - 1900 m
1900 - 2000 m
2000 - 2100 m
2100 - 2200 m
2200 - 2300 m
2300 - 2400 m
2400 - 2500 m
2500 - 2600 m
2600 - 2700 m
2700 - 2800 m
2800 - 2900 m
2900 - 3000 m
3000 - 3100 m
3100 - 3200 m
3200 - 3300 m
3300 - 3400 m
3400 - 3500 m
3500 - 3600 m
3600 - 3700 m
3700 - 3800 m
3800 - 3900 m
3900 - 4000 m
4000 - 4100 m
4100 - 4200 m
4200 - 4300 m
4300 - 4400 m
4400 - 4500 m
4500 - 4600 m
4600 - 4700 m
4700 - 4800 m
4800 - 4900 m
4900 - 5000 m
5000 - 5100 m
5100 - 5200 m
5200 - 5300 m
5300 - 5400 m
5400 - 5500 m
5500 - 5600 m
5600 - 5700 m
5700 - 5800 m
5800 - 5900 m
5900 - 6000 m
6000 - 6100 m
6100 - 6200 m
6200 - 6300 m
6300 - 6400 m
6400 - 6500 m
6500 - 6600 m
6600 - 6700 m
6700 - 6800 m
6800 - 6900 m
6900 - 7000 m
7000 - 7100 m
7100 - 7200 m
7200 - 7300 m
7300 - 7400 m
7400 - 7500 m
7500 - 7600 m
7600 - 7700 m
7700 - 7800 m
7800 - 7900 m
7900 - 8000 m
8000 - 8100 m
8100 - 8200 m
8200 - 8300 m
8300 - 8400 m
8400 - 8500 m
8500 - 8600 m
8600 - 8700 m
8700 - 8800 m
8800 - 8900 m
8900 - 9000 m
9000 - 9100 m
9100 - 9200 m
9200 - 9300 m
9300 - 9400 m
9400 - 9500 m
9500 - 9600 m
9600 - 9700 m
9700 - 9800 m
9800 - 9900 m
9900 - 10000 m

1 : 1 000 000



KLETT-PERTHES

# The United Kingdom



**In the north**

**To the north of**

**In the west**

**To the west of**

**Ex. Northern Ireland is in the west of the UK.  
Northern Ireland is to the north –east of the  
Irish Republic.**



# The United Kingdom



Scotland

Northern  
Ireland

England

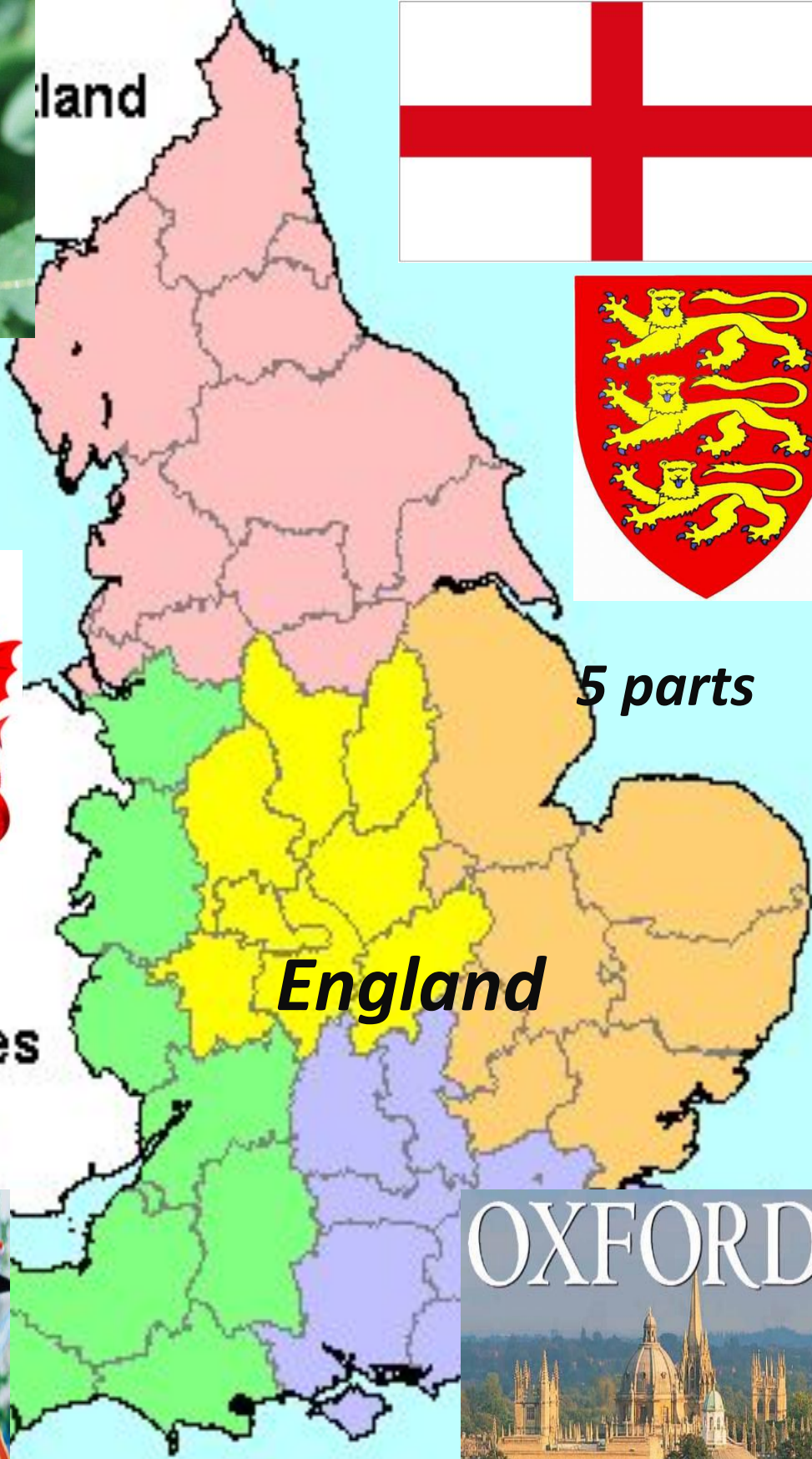


Wales

*NOLODN-  
FCIFADR-  
FEBLSAT-  
GHEDNURBI-*

*LONDON  
CARDIFF  
BELFAST  
EDINBURGH*



land




5 parts

**England**

Wales




46 million people



OXFORD





*The highest mount  
Ben Nevis*



*Lake = loch*



*5 million people*








**Industrial country**

**The 2-nd largest mount  
in Britain**



**2 parts**



**3 million people**

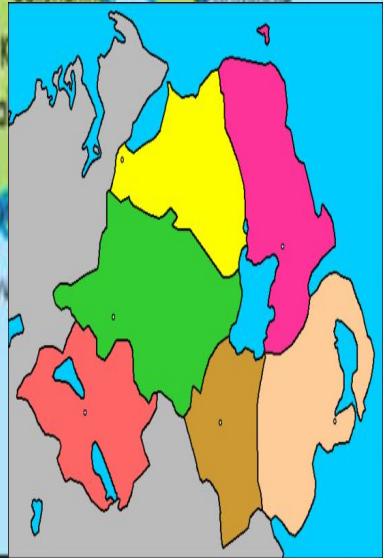




***"The emerald Isle"***



***1,5 million people***





# How to advertise the place

The place is worth visiting(seeing)

Why not to travel...

If you prefer... you must take an excursion to....

Don't forget to...

Pay attention to...

The best place for relaxation (getting...information) is ...

The perfect way to spend your free time is to admire the...

If you didn't choose where to go, try...

We advise you to choose(take | go | visit)...



Welcome to England








# Welcome to Scotland







Welcome to Wales







# Welcome to Northern Ireland



# Landmarks of the British Isles

Date back – come from the time

Fortress – a type of a castle

Spooky – scary

Ghost – an imaginary image of dead people

Medieval – period from 476 AD to 1453 AD

Tower – a tall narrow building, often part of a castle

View - what you see from a place


Extinct volcano – a volcano that is no longer active

Guarded by – protected by

Raven – a black bird like a crow



# Landmarks of the British Isles



# REVISION

## LET'S PLAY

The legend of the Tower.

How people call lakes in Scotland.

What the UK is washed by.

The capital of each part.

Name the parts of the UK.

In what country there is a spooky castle.

On what place Edinburgh castle was built.

The symbols of the UK.

What part of the UK is famous for Stonehenge.