A string of five pink pennant banners with black dashed outlines hangs across the top of the page.A cartoon boy with a smiling face, wearing a blue and red baseball cap, blue shorts, and red sneakers with white socks. He is holding a large globe of the Earth with both hands. The globe shows green continents and blue oceans, with a large red heart superimposed on the right side.

My Landforms Book

BY BRITTANY DRAKE

A decorative banner at the top of the page consisting of five pink pennants with black outlines and dashed lines, hanging from a black string.

**Thank you to
these clipart and
font artists for
making this
product so cute.**



With TEKS


2.6 A The student understands the locations and characteristics of places and regions in the community, state, and nation. The student is expected to:
Identify major landforms and bodies of water, including each of the continents and each of the oceans, on maps and globes.

This is a

**A _____ is
land with steep sides
that rise up into the
air.**




My Landforms Book



By: _____

I

My Landforms Book



By: _____

I

2.6 A The student understands the locations and characteristics of places and regions in the community, state, and nation. The student is expected to:

- Identify major landforms and bodies of water, including each of the continents and each of the oceans, on maps and globes.

This is a

**A _____ is
land with steep sides
that rise up into the
air.**



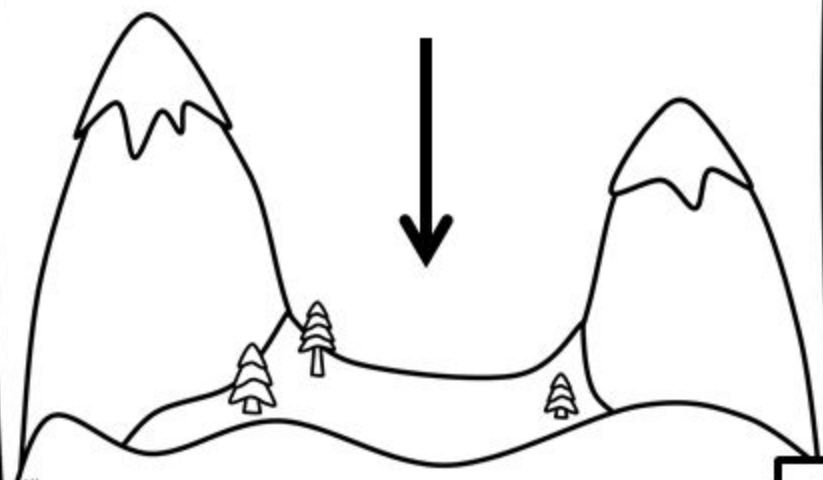
2

2.6 A The student understands the locations and characteristics of places and regions in the community, state, and nation. The student is expected to:

- Identify major landforms and bodies of water, including each of the continents and each of the oceans, on maps and globes.

This is a

**A _____ is
low land between
two mountains or
hills.**



3


2.6 A The student understands the locations and characteristics of places and regions in the community, state, and nation. The student is expected to:

- Identify major landforms and bodies of water, including each of the continents and each of the oceans, on maps and globes.

This is a

_____.

**A _____ is a
small area of land
that is higher than
the land around it.**



4

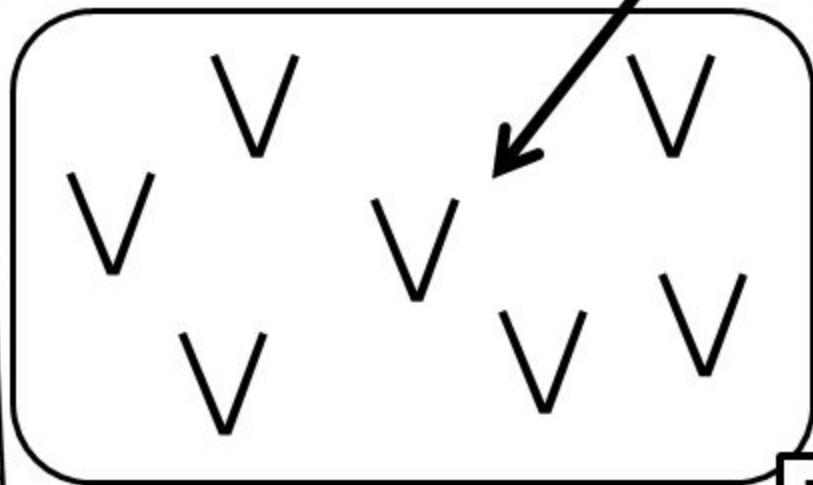
2.6 A The student understands the locations and characteristics of places and regions in the community, state, and nation. The student is expected to:

- Identify major landforms and bodies of water, including each of the continents and each of the oceans, on maps and globes.

This is a

_____.

**A _____ is a
large area of flat,
grassy land.**



5


2.6 A The student understands the locations and characteristics of places and regions in the community, state, and nation. The student is expected to:

- Identify major landforms and bodies of water, including each of the continents and each of the oceans, on maps and globes.

This is an

_____.

**An _____ is
an area of land that is
completely
surrounded by water.**



6

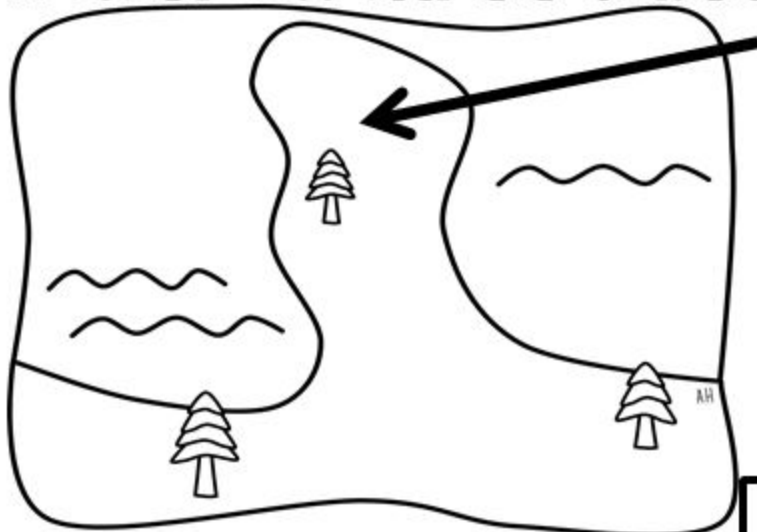
2.6 A The student understands the locations and characteristics of places and regions in the community, state, and nation. The student is expected to:

- Identify major landforms and bodies of water, including each of the continents and each of the oceans, on maps and globes.

This is a

_____.

**A _____ is
an area of land that
is surrounded by
water on three sides.**



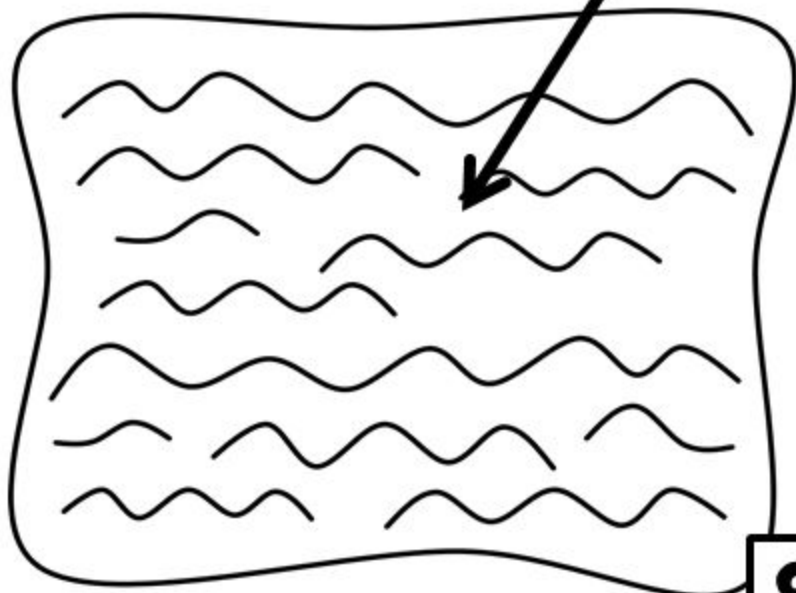
7

2.6 A The student understands the locations and characteristics of places and regions in the community, state, and nation. The student is expected to:

- **Identify major landforms** and bodies of water, including each of the continents and each of the oceans, on maps and globes.

This is an

_____.
**An _____ is a
large body of salt
water.**



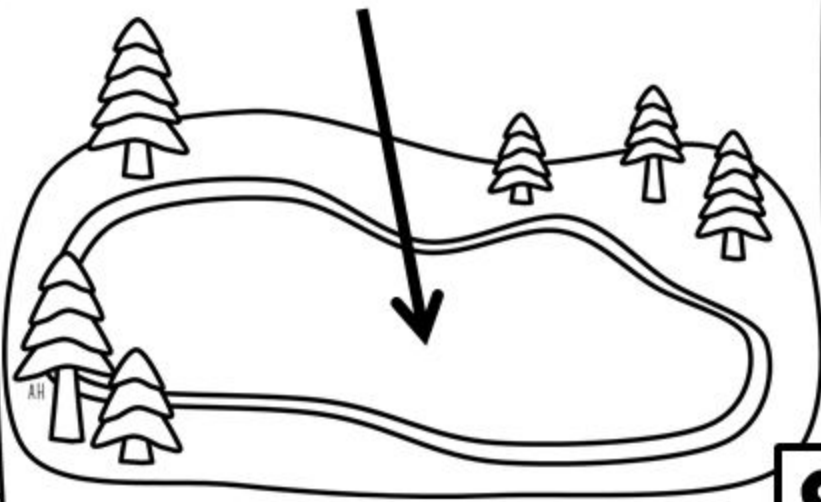
8

2.6 A The student understands the locations and characteristics of places and regions in the community, state, and nation. The student is expected to:

- **Identify major landforms** and bodies of water, including each of the continents and each of the oceans, on maps and globes.

This is a

_____.
**A _____ is
large body of
freshwater that is
surrounded by land.**



9


2.6 A The student understands the locations and characteristics of places and regions in the community, state, and nation. The student is expected to:

- **Identify major landforms** and bodies of water, including each of the continents and each of the oceans, on maps and globes.

This is a

_____.

**A _____ is a
large stream of
freshwater that runs
through land to
another body of
water.**



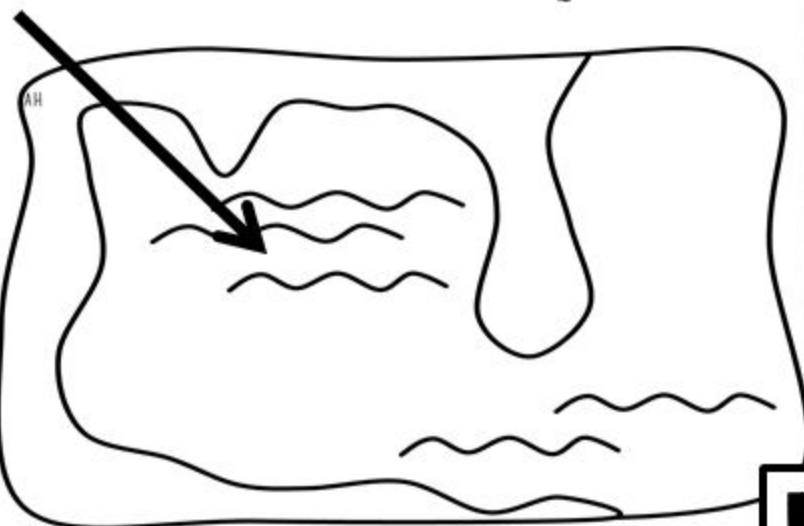
2.6 A The student understands the locations and characteristics of places and regions in the community, state, and nation. The student is expected to:

- **Identify major landforms** and bodies of water, including each of the continents and each of the oceans, on maps and globes.

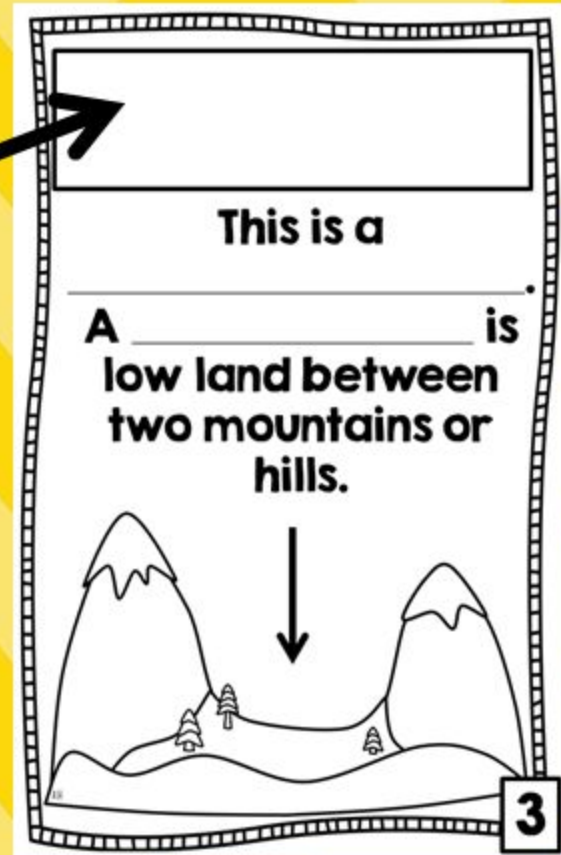
This is a

_____.


**A _____ is
part of the ocean
that is almost
surrounded by land.**



Insert your own TEKS/Objectives




My Landforms Book



By: _____

I

My Landforms Book



By: _____

I

This is a

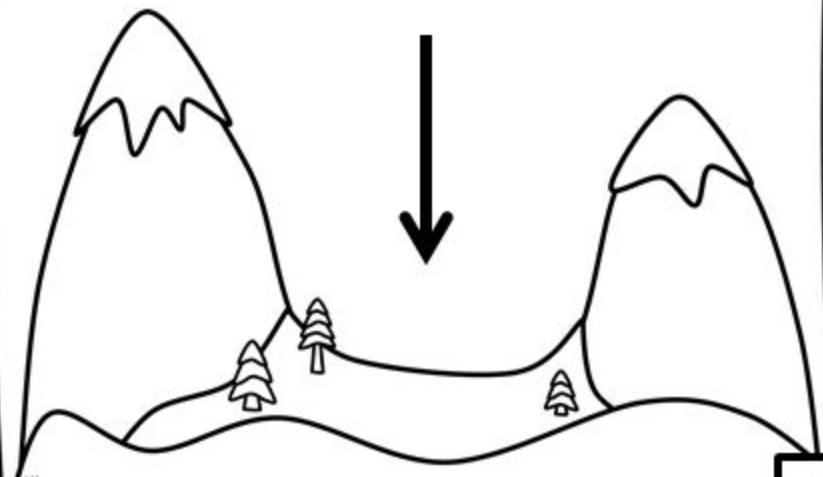
**A _____ is
land with steep sides
that rise up into the
air.**



2

This is a

**A _____ is
low land between
two mountains or
hills.**




3

This is a

_____.

A _____ is a
small area of land
that is higher than
the land around it.

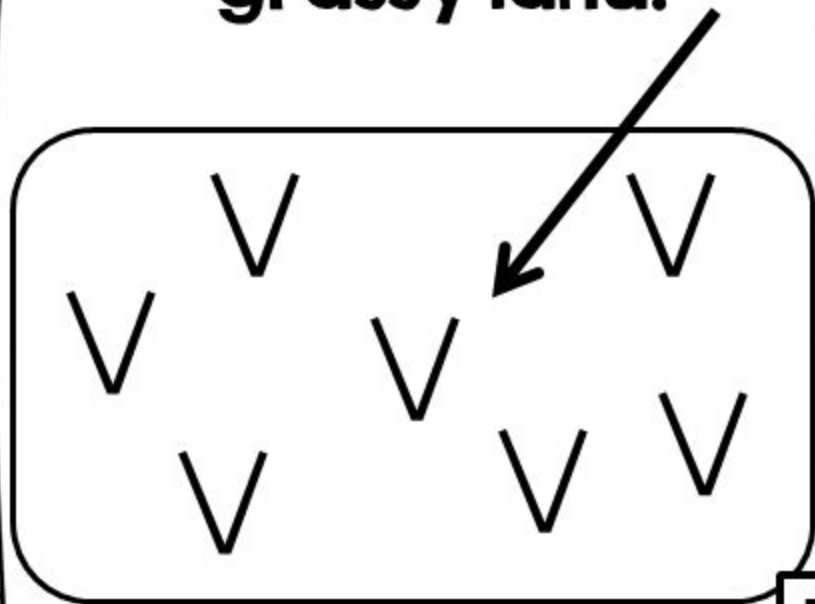


4

This is a

_____.


A _____ is a
large area of flat,
grassy land.



5

This is an

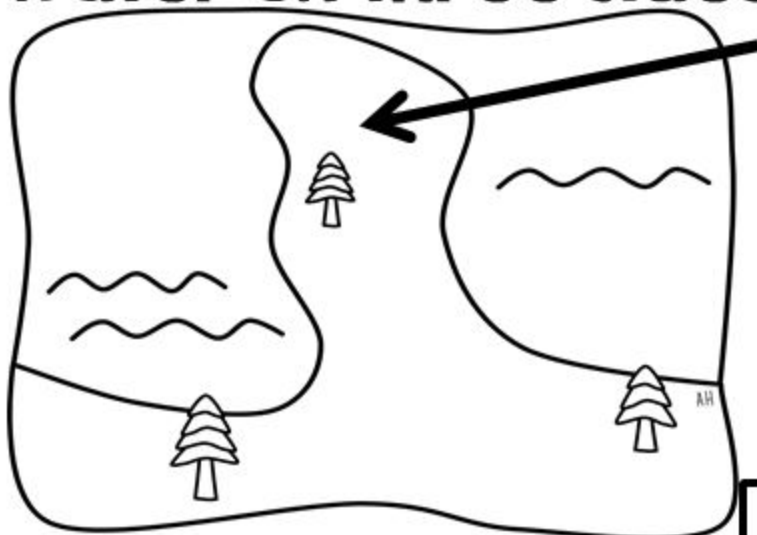
**An _____ is
an area of land that is
completely
surrounded by water.**



6

This is a

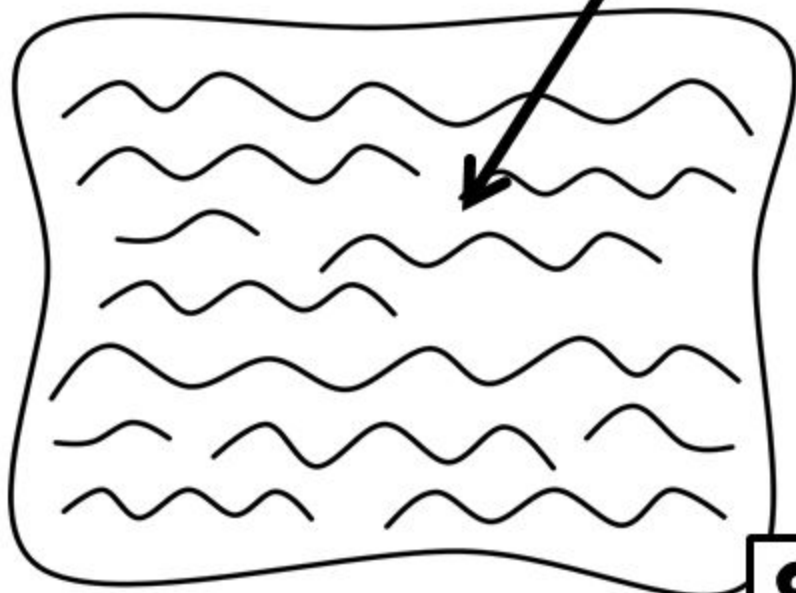
**A _____ is
an area of land that
is surrounded by
water on three sides.**



7

This is an

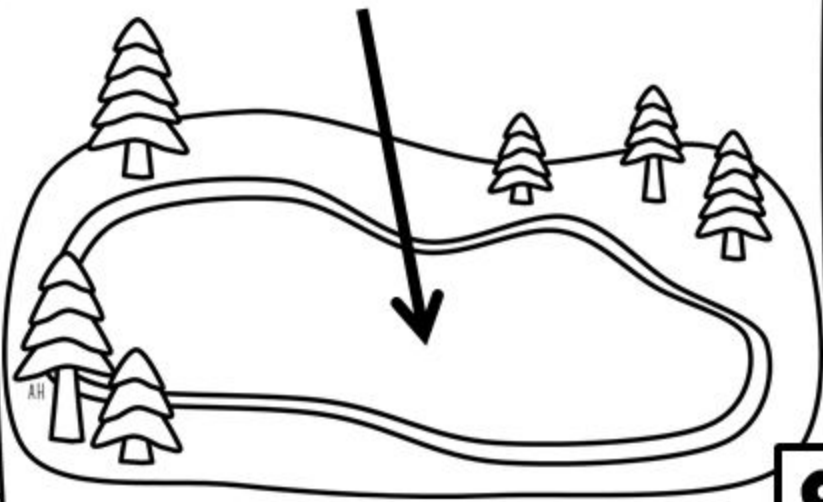
**An _____ is a
large body of salt
water.**



8

This is a


**A _____ is
large body of
freshwater that is
surrounded by land.**



9

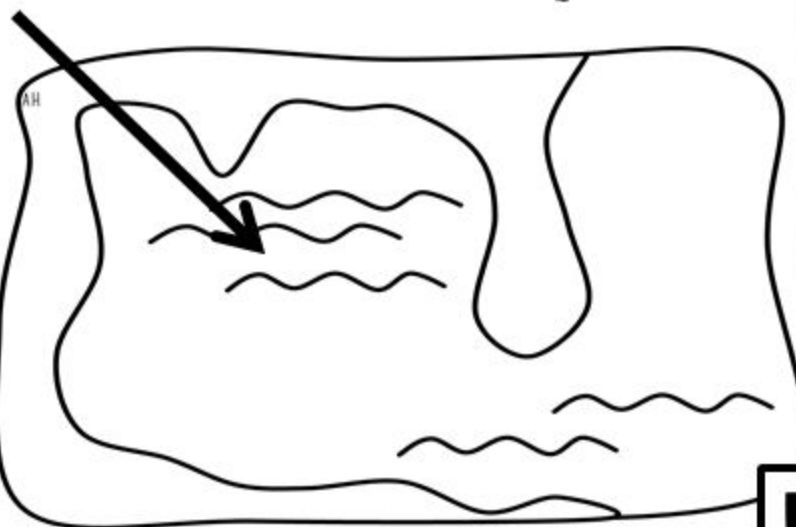
This is a

**A _____ is a
large stream of
freshwater that runs
through land to
another body of
water.**




This is a


**A _____ is
part of the ocean
that is almost
surrounded by land.**



Without TEKS




My Landforms Book



By: _____

I

My Landforms Book




By: _____

I

This is a

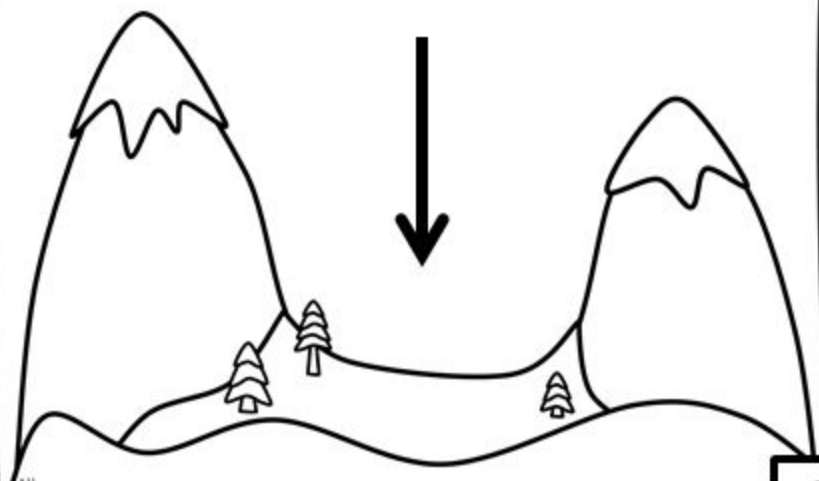
**A _____ is
land with steep sides
that rise up into the
air.**



2

This is a


**A _____ is
low land between
two mountains or
hills.**



3

This is a

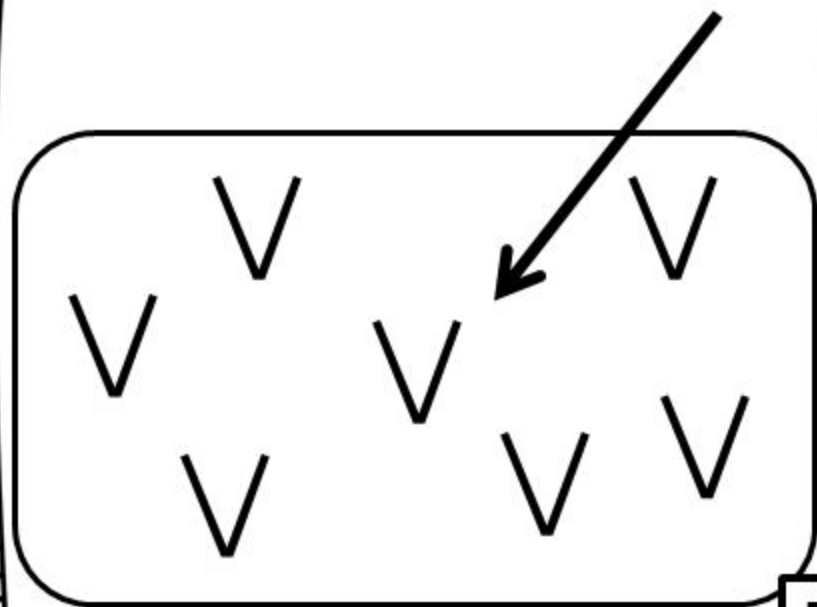
A _____ is a
**small area of land
that is higher than
the land around it.**



4

This is a


A _____ is a
**large area of flat,
grassy land.**



5

This is an

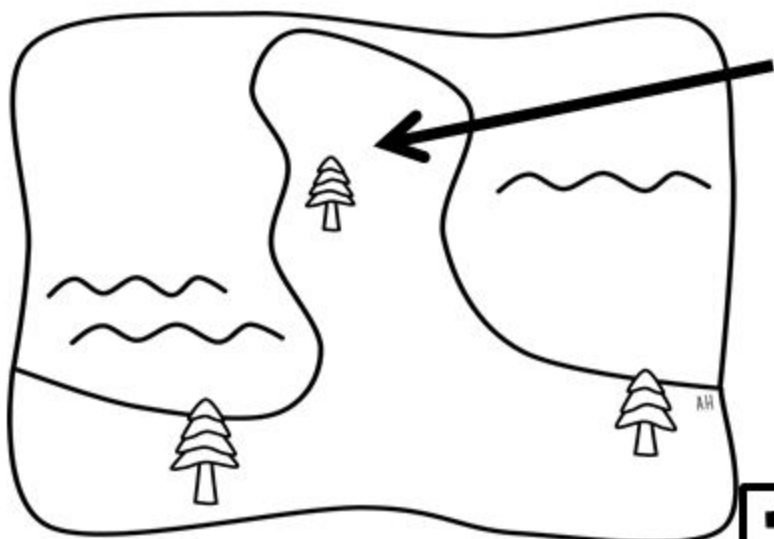
**An _____ is
an area of land that is
completely
surrounded by water.**



6

This is a

**A _____ is
an area of land that
is surrounded by
water on three sides.**

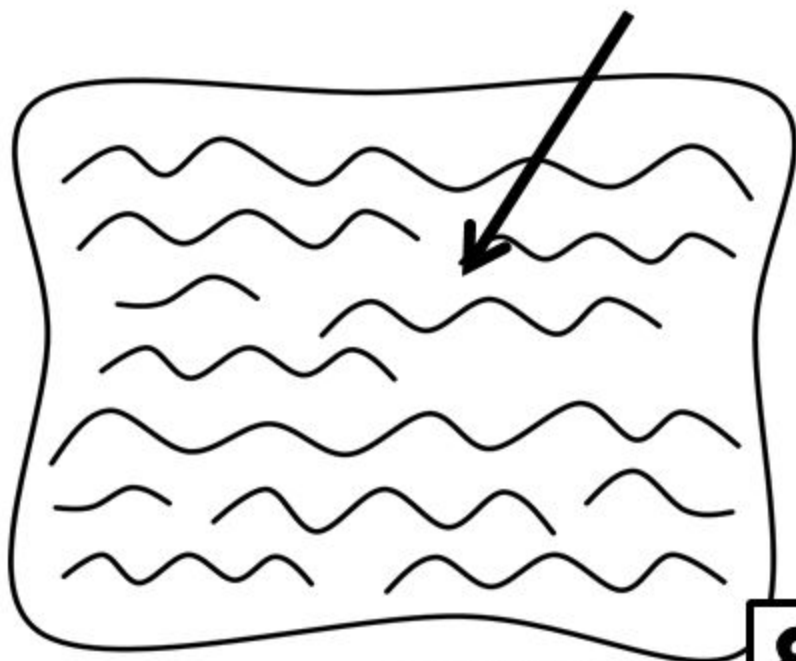


7

This is an

_____.

**An _____ is a
large body of salt
water.**

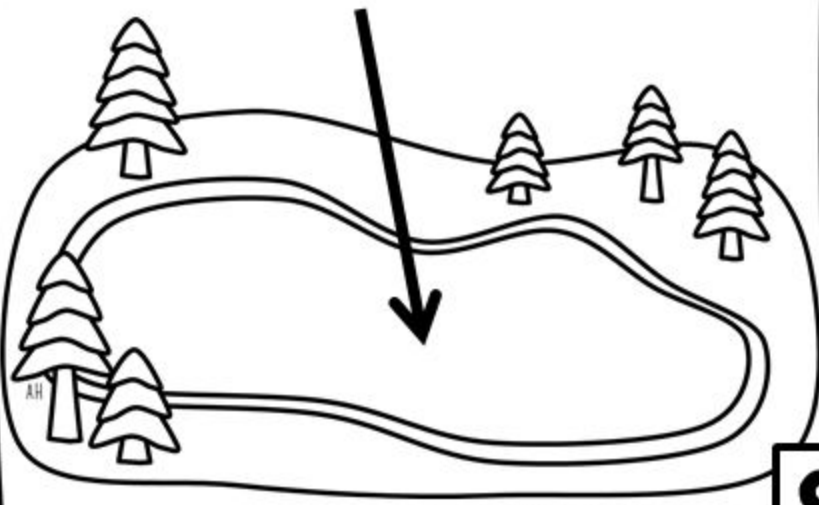


8

This is a

_____.

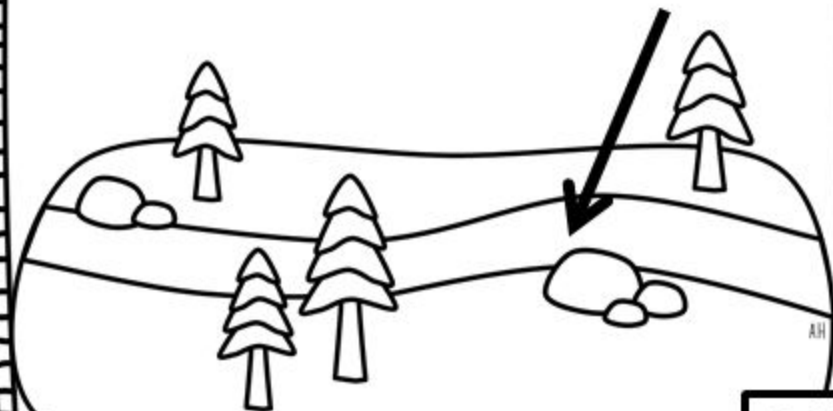
**A _____ is
a large body of
freshwater that is
surrounded by land.**



9

This is a

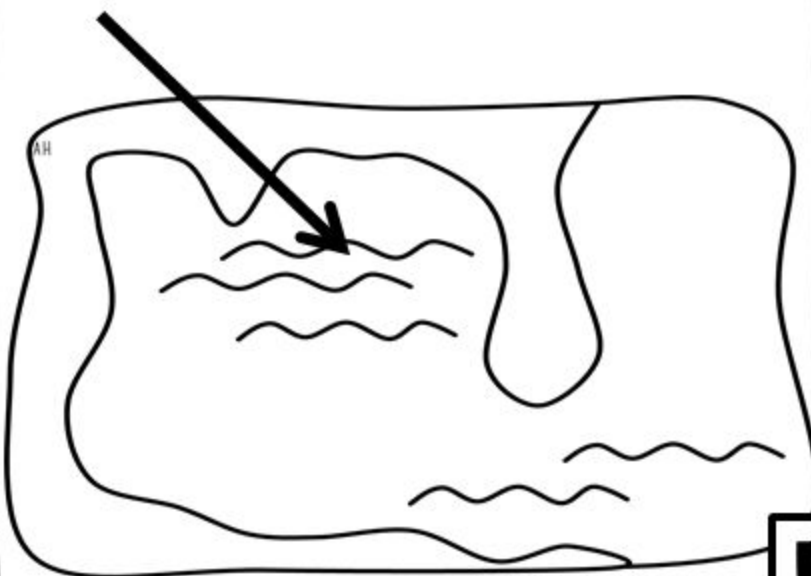
**A _____ is a
large stream of
freshwater that runs
through land to
another body of
water.**



10

This is a

**A _____ is
part of the ocean
that is almost
surrounded by land.**



11