

A nighttime photograph of the Chesapeake Bay Bridge-Tunnel. The bridge's lights stretch across the dark water, and a large ship is visible in the distance. The sky is a deep blue with some clouds.

Presentation

“Chesapeake Bay Bridge-Tunnel”

Выполнил студент гр.
1216
Бойков Дмитрий



Chesapeake Bay

Northampton County

**Administrative Offices/
Maintenance Facilities**



Fisherman Inlet Bridges

**North Channel
Bridges**

**Fisherman Island
National Wildlife Refuge**

Parallel Trestle Bridges

Chesapeake Channel Tunnel

Parallel Trestle Bridges

Atlantic Ocean

**Restaurant
Fishing Pier**

Thimble Shoal Tunnel

Parallel Trestle Bridges

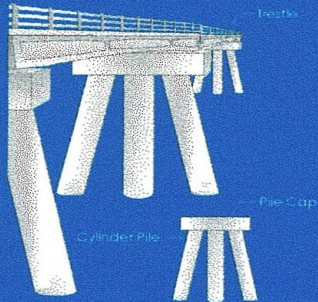


City of Virginia Beach





The Chesapeake Bay Bridge-Tunnel



CHESAPEAKE BAY BRIDGE-TUNNEL

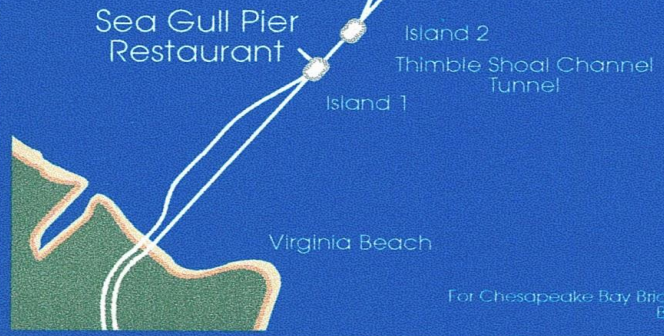
TOTAL PROJECT COST, BUILDING TIME AND OPENING DATES
(No Local, State or Federal Tax Money Used)

North - \$200,000,000 - 42 Months
Opened April 15, 1964

South - \$250,000,000 - 46 Months
Opened April 19, 1999

LENGTH
17.6 Miles Shore To Shore

PILES (support trestles)
North - 2,523
South - 2,591



North Channel
Bridges

Fisherman Island
National Wildlife
Refuge

Eastern Shore
Of
Virginia

Fisherman
Inlet
Bridges

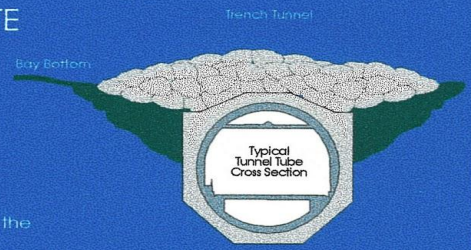
NORTH CHANNEL BRIDGES
Each 3,780 feet Long - 75 Feet Clearance

FISHERMAN INLET BRIDGES
Each 460 Feet Long - 40 Feet Clearance

DEPTH OF WATER ALONG ROUTE
25 to 100 FEET

TUNNEL LENGTHS
Each 1 Mile Long

Additional tunnels planned
in the future

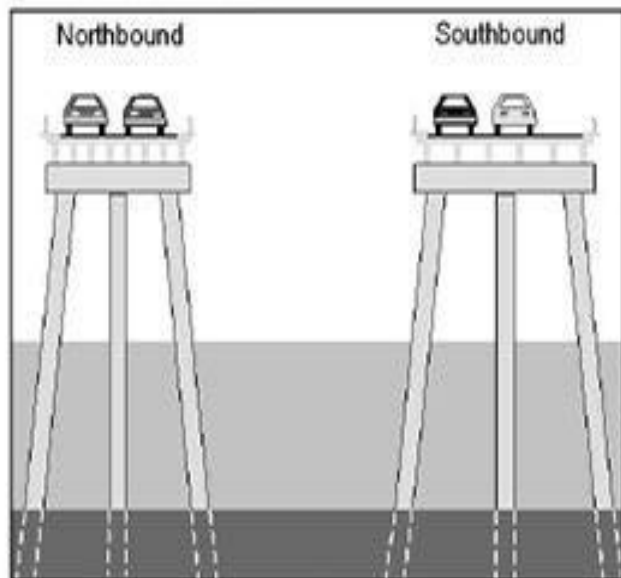


For Chesapeake Bay Bridge-Tunnel souvenirs visit our Gift Shop or for more information about the Bridge-Tunnel visit our website at www.cbbt.com






Trestle Cross-section



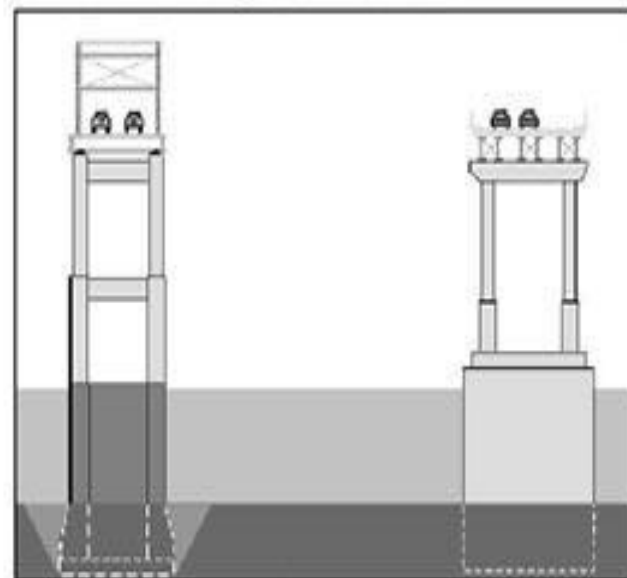
Not to Scale

Tunnel Cross-section



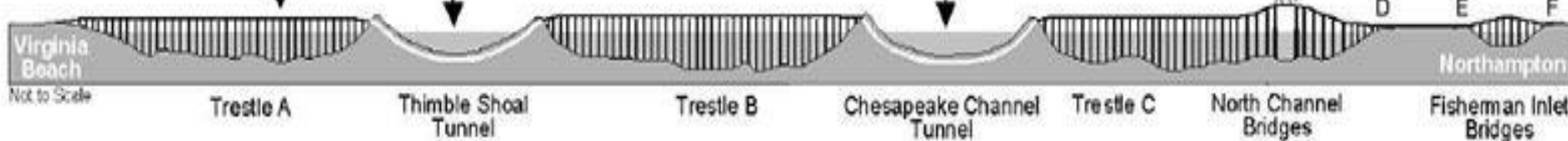
Not to Scale

North Channel Bridges Cross-section



Not to Scale

Bridge-Tunnel Profile



Not to Scale

17.6 Miles