

Использование современных технологий на уроках ИЯ

Выполнила: учитель английского языка
МБОУ СОШ №30, г. о.Подольск
Леукова И.Н.

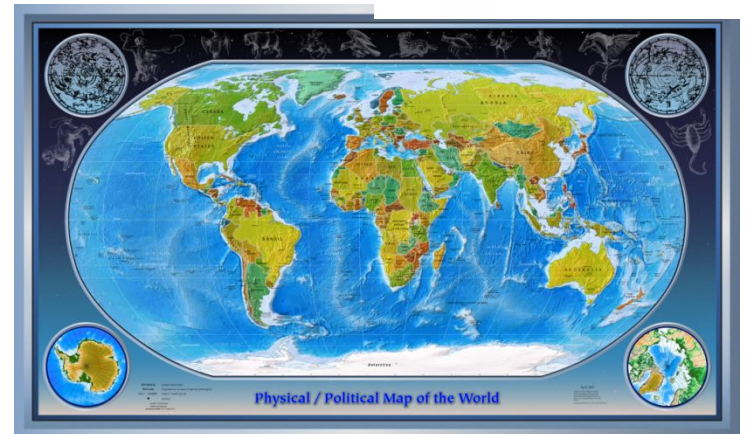


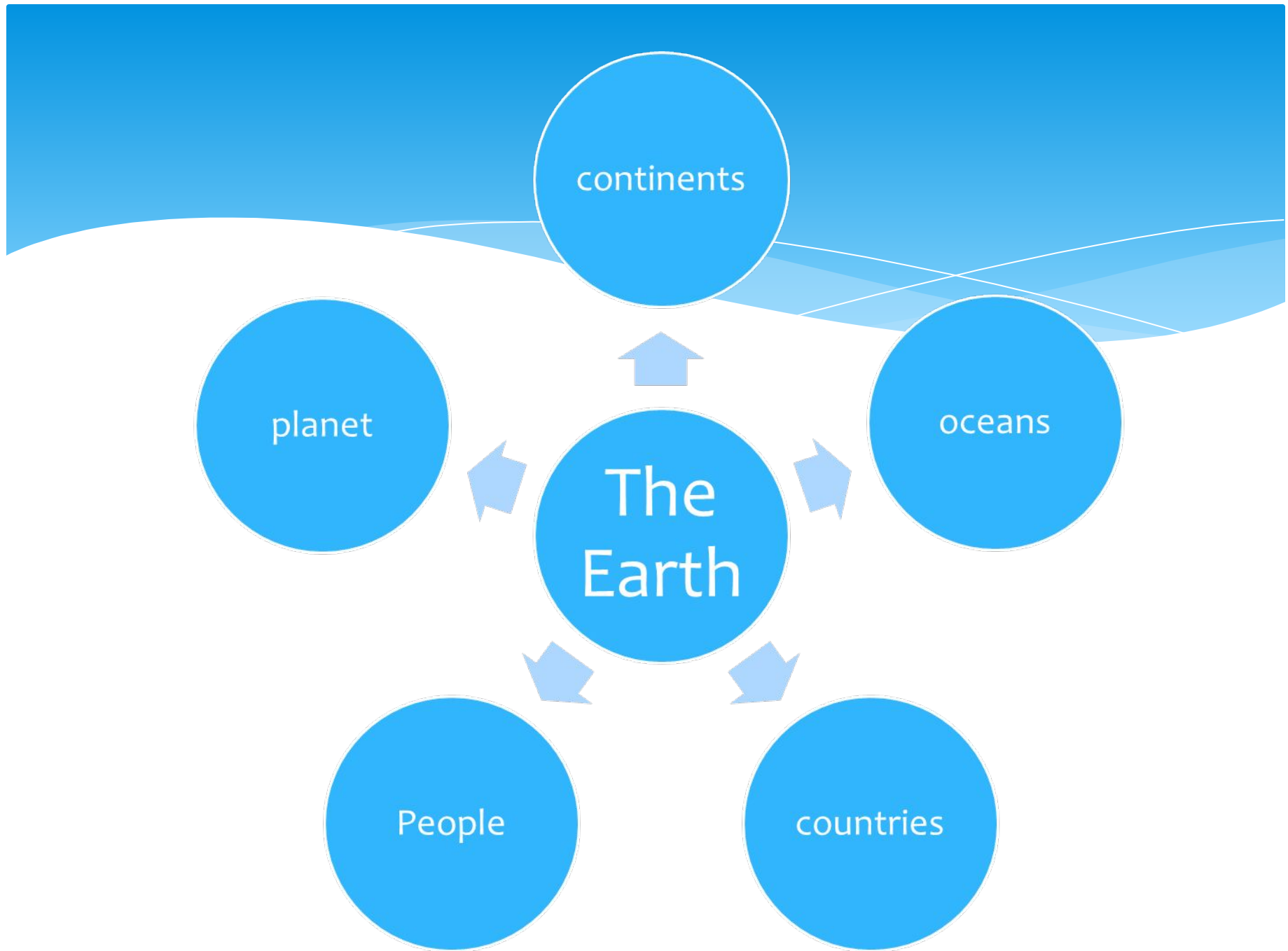


THE EARTH



Planet, football, camera, home, country, skateboard, alarm clock, people, continent, ocean





The Earth

Diameter	
Age	
Total surface area	
Surface covered by water	
Distance from the Sun	
Continents	
Oceans	
Population	

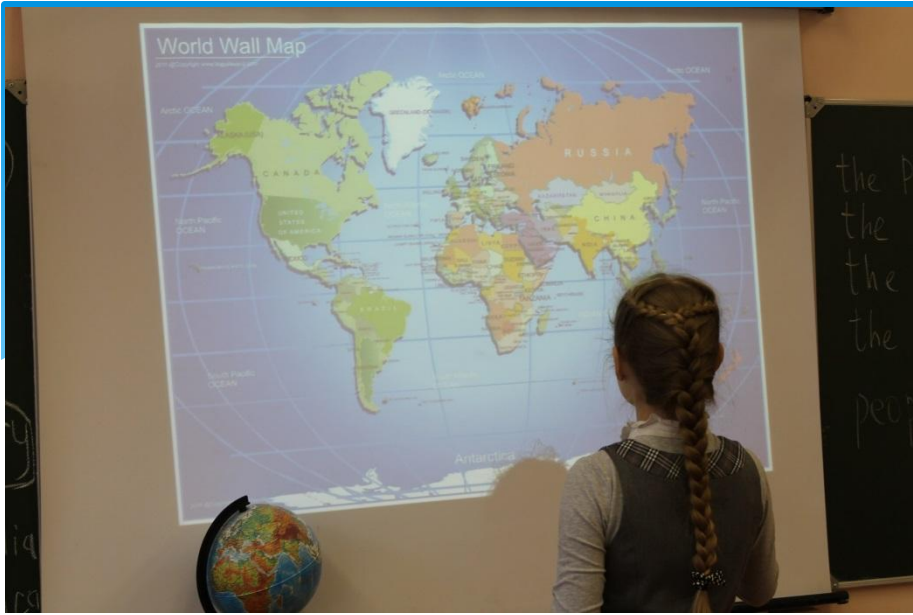
World Wall Map

2011 @Copyright www.MapsNworld.com



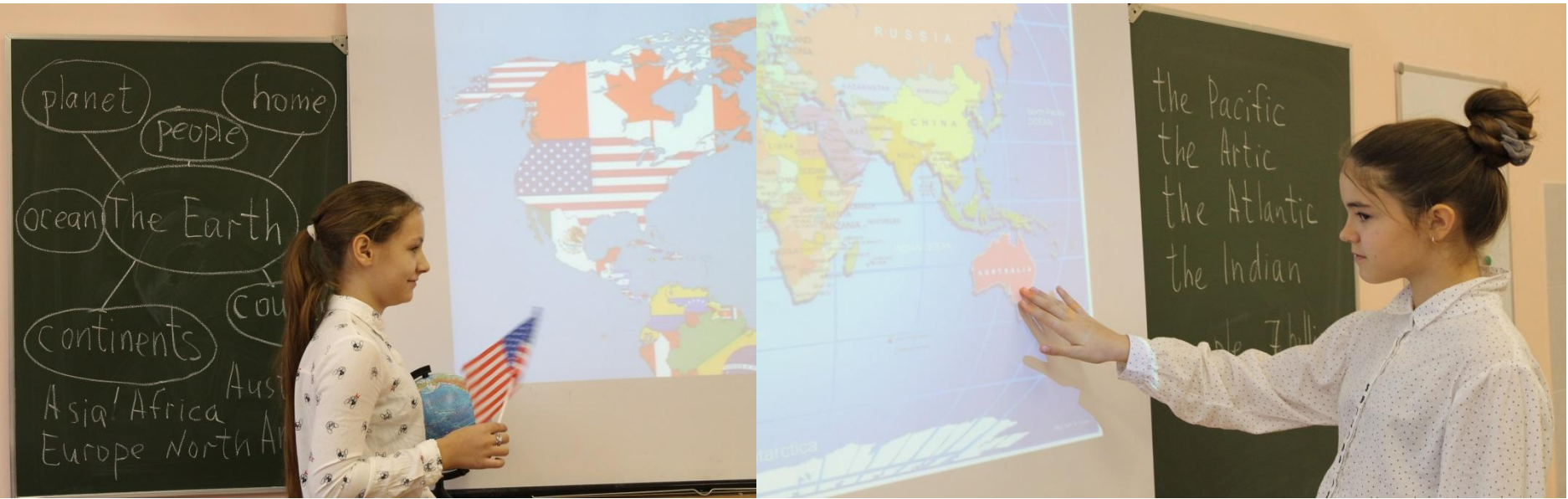
2011 @Copyright www.MapsNworld.com

Map Not To Scale



COUNTRIES





NATIONALITIES

- | | |
|------------|--------------|
| 1. Germany | a. Russian |
| 2. Spain | b. Polish |
| 3. Brazil | c. German |
| 4. Japan | d. British |
| 5. Poland | e. Spanish |
| 6. Russia | f. Japanese |
| 7. Britain | g. Brazilian |

1.c 2.e 3.g 4.f 5.b 6.a 7.d



FAMILY







bbc.co.uk/myfamily

«The Earth»

- * Earth
- * Big, wonderful
- * Live, work, help
- * The Earth is our home
- * Love.



interesting, exciting, boring, funny,
difficult, tiring, unusual



Home task

- * Mini-project “The wonders of our planet”

