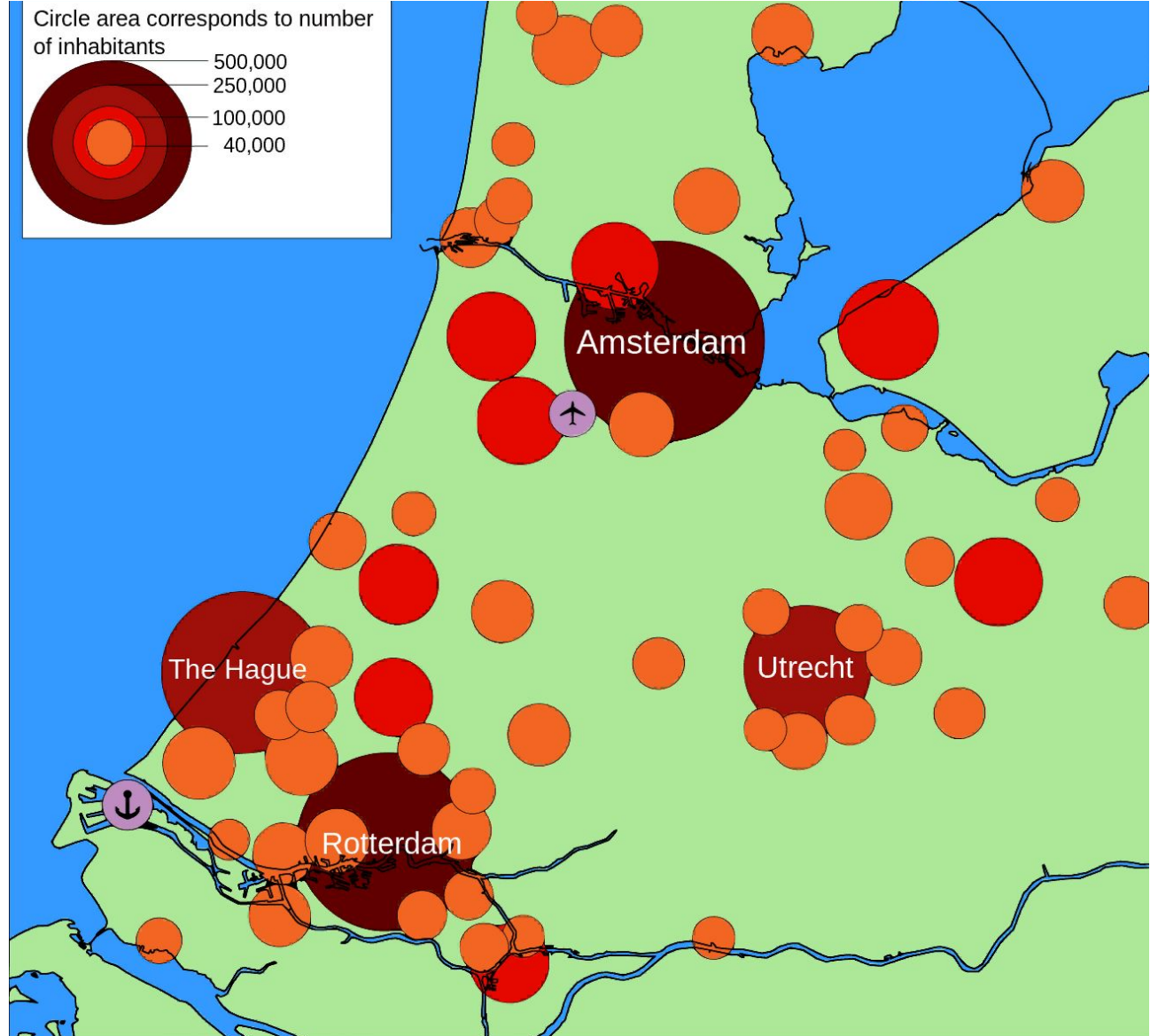




# Субурбанизация Амстердама

Матвеева Лада  
Шестакова Анна  
БСЦ 172

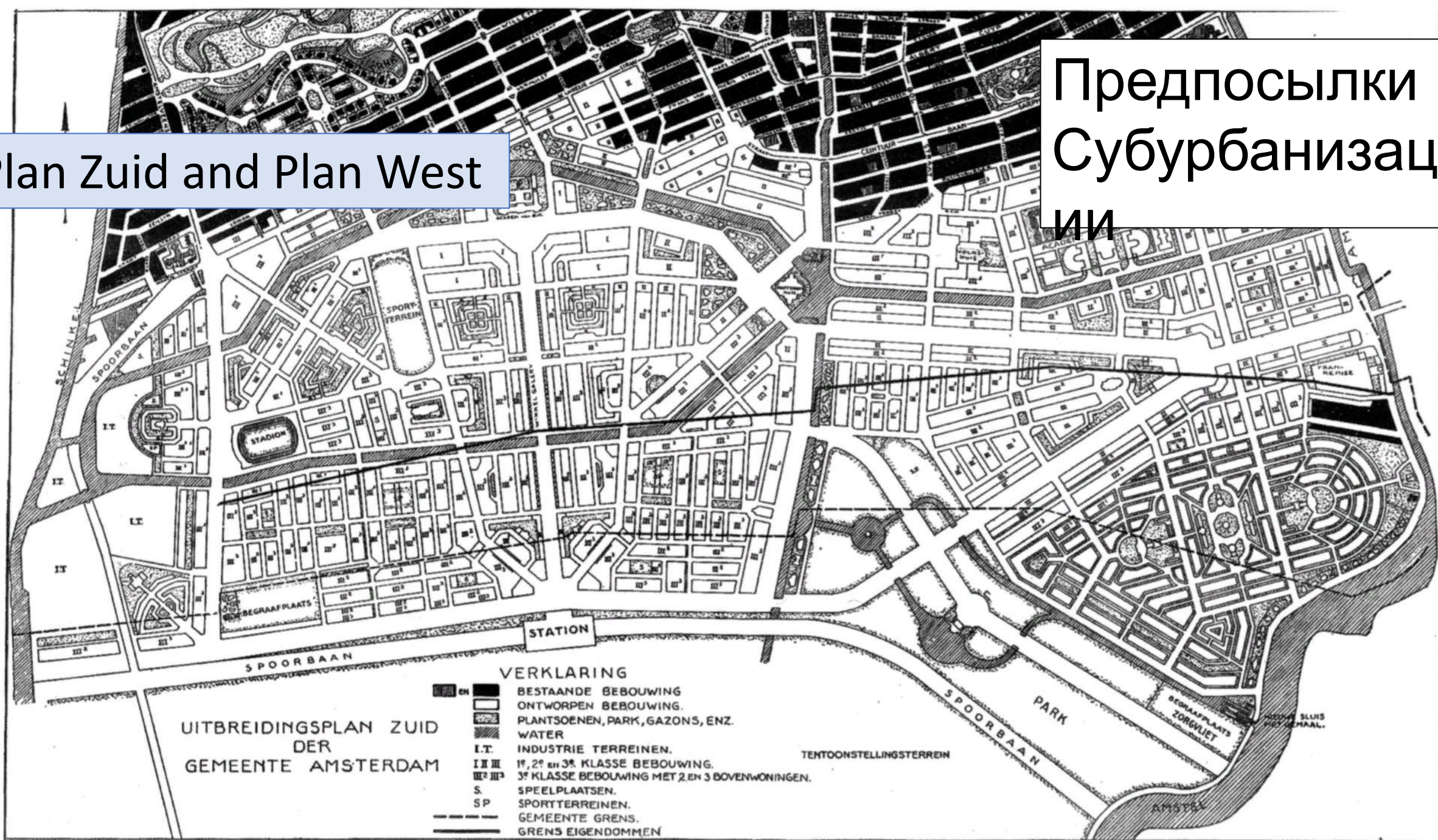






Plan Zuid and Plan West

Предпосылки  
Субурбанизации







<https://www.thinglink.com/card/901052716120276995?fullscreen=true>



# Спарндаммербу рт





# Бос эн Ломер и Ваарсjes



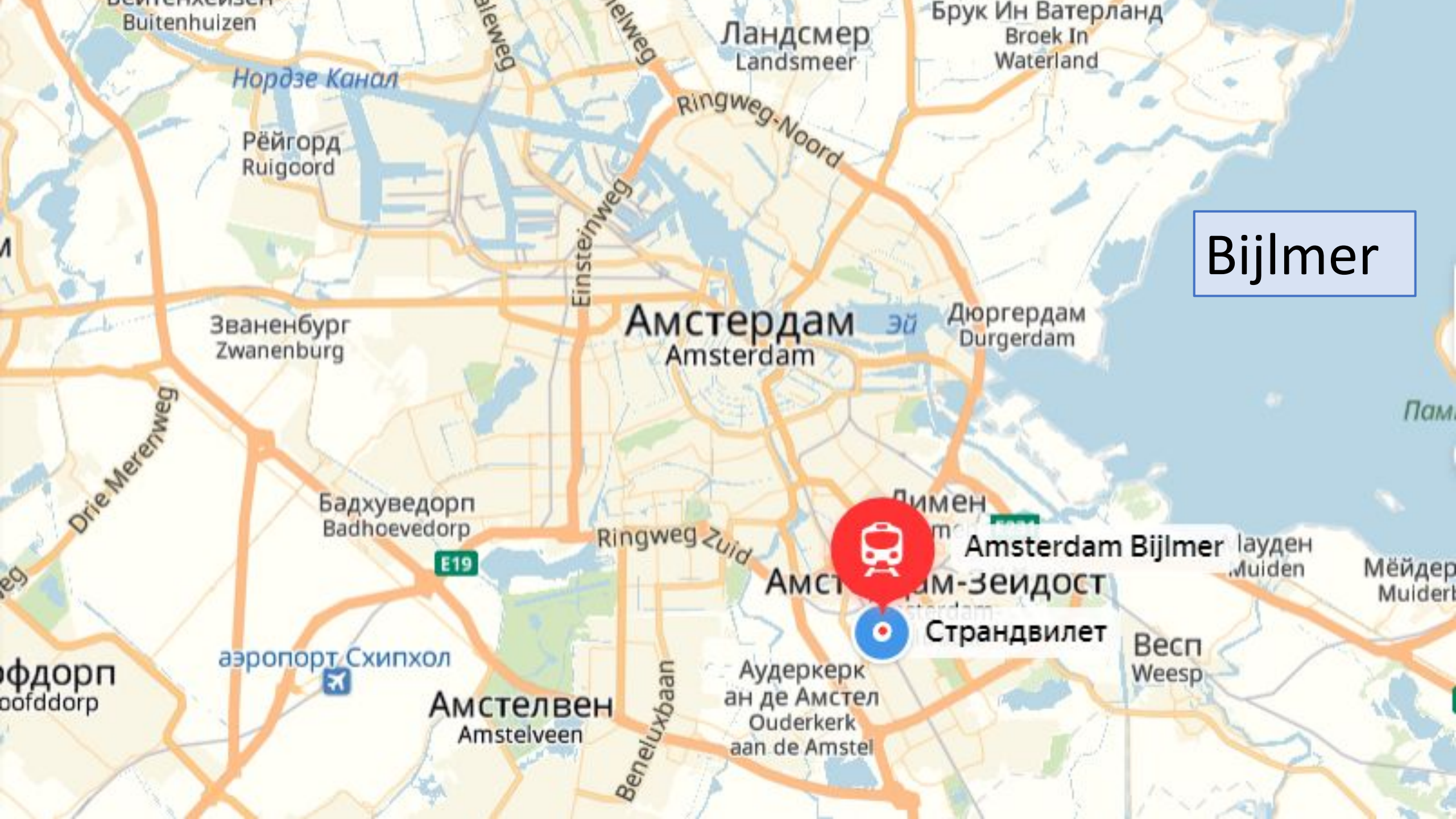


# Амстелвин и Димен

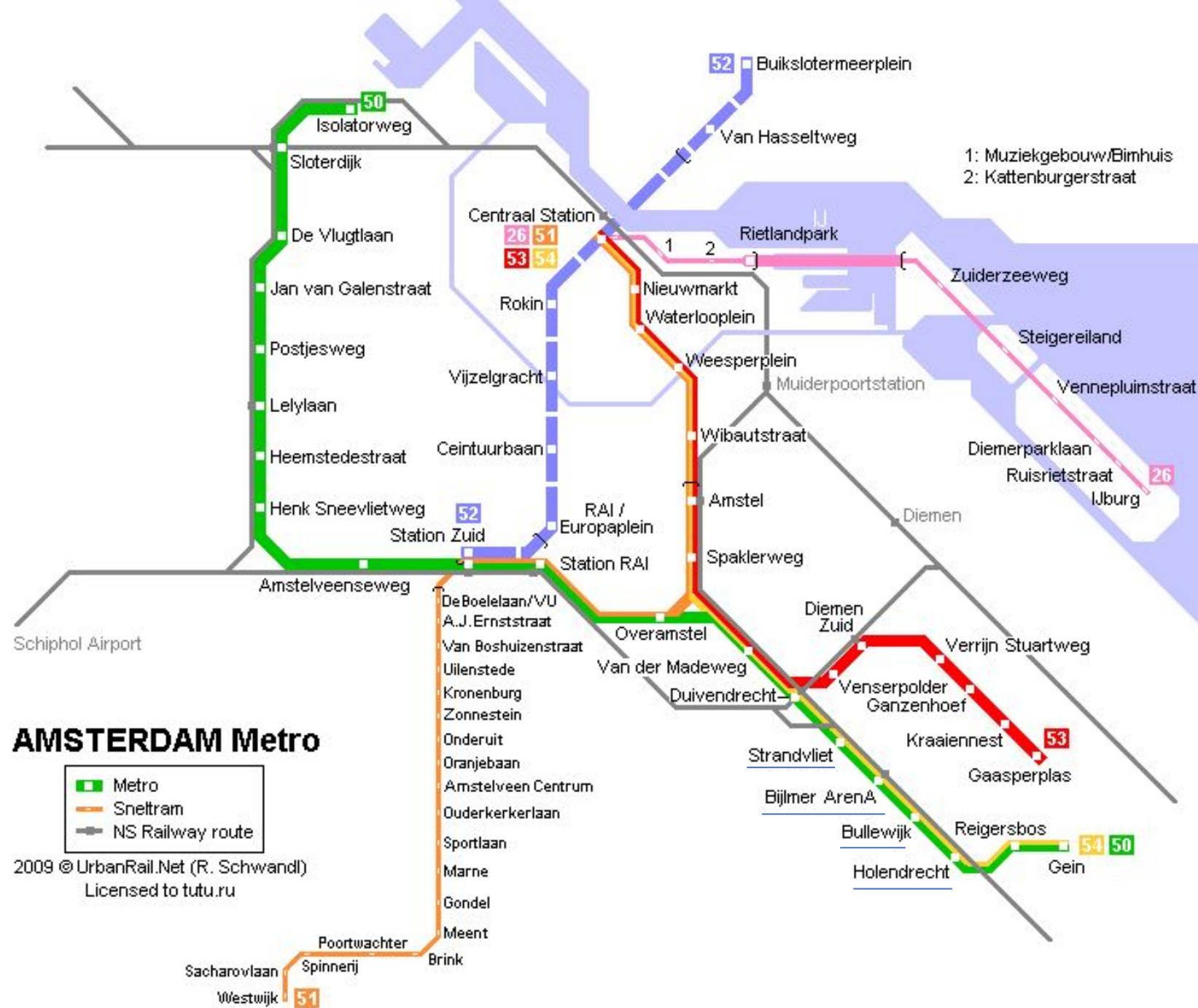




Bijlmer







## AMSTERDAM Metro

- Metro
- Sneltram
- NS Railway route

2009 © UrbanRail.Net (R. Schwandl)  
Licensed to tutu.ru

1: Muziekgebouw/Bimhuis  
2: Kattenburgerstraat



# References:

1. Hochstenbach, C. & Musterd, S. 2018. Gentrification and the suburbanization of poverty: changing urban geographies through boom and bust periods. *Urban Geography*, 9(1), 26-53.
2. Van der Heiden N., & Wallagh, G. 1991. How the Republic of Amsterdam got the Kingdom of the Netherlands to play its Game. *Built Environment*, vol. 17, N. 1, 34-42.
3. Jansen, J. 2015. Death and life of Amsterdam's free cultural places. *Amsterdam Alternative*, issue 001.
4. Savini, F., et al. 2016. Amsterdam in the 21st century: Geography, housing, spatial development and politics. *Elsevier*, vol.52, 103 – 113.
5. Phelps, N. & Wu, F. 2011. International Perspectives on Suburbanization: A Post-Suburban World? 152 – 153.
6. Musterd, S., Bontje, M. & Ostendorf, W. 2013. The Changing Role of Old and New Urban Centers: the Case of the Amsterdam Region. *Urban Geography*, 27(4), 360 – 387.
7. Musterd, S. & Ostendorf, W. 1996. EthniCity: Geographic Perspectives on Ethnic Change in Modern Cities. 121 – 129.
8. Harding, A. & Blokland, T. 2014. Urban Theory. 140 – 145.