

ДРЕВНИЙ ВОСТОК

Выполнила:
Хахунова Анастасия
Студентка 1 курса
Факультета
Гуманитарные науки и
Искусства



ДРЕВНИЙ ВОСТОК

во времена Ветхого Завета

Масштаб 1 : 12 500 000


0 100 200

Километры

Цифры указывают высоту в метрах

© Гарманское Библейское Общество

	ниже 0
	от 0 до 200
	от 200 до 500
	от 500 до 1000
	от 1000 до 2000
	от 2000 до 3000
	выше 3000



Ормуз Рассам



мосул



Мосул


Ирак

Облачно · 14°C

Проло
марц



Остин Генри Лейард





Ниневия



Ниневия

منطقة اثار نينوى القديمة



Проло

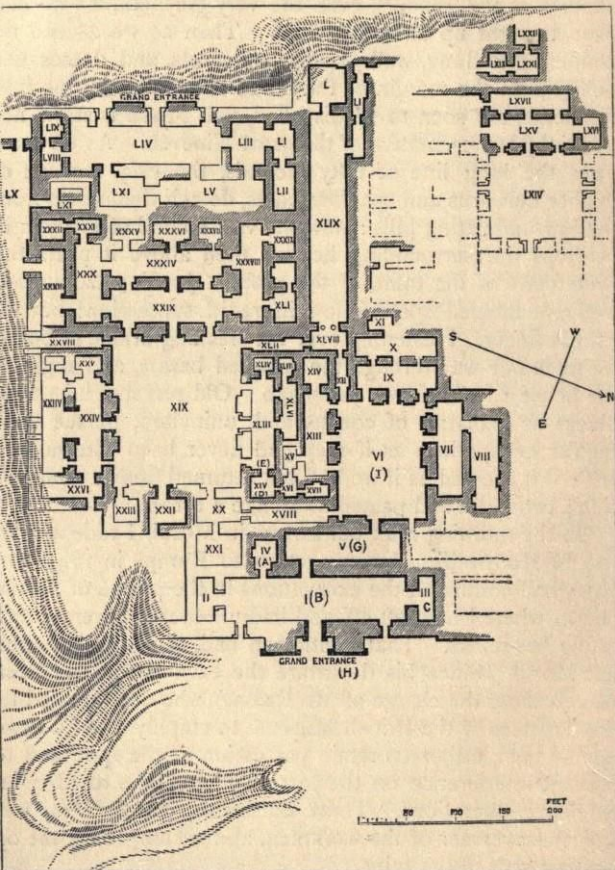
марш

Ниневия (эпоним Вавилонии)

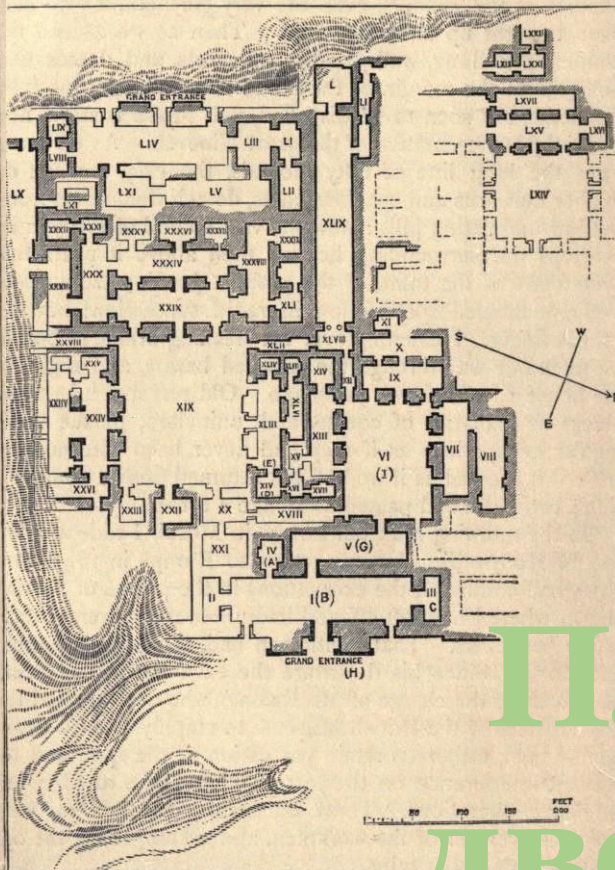


Ворота Вавилона

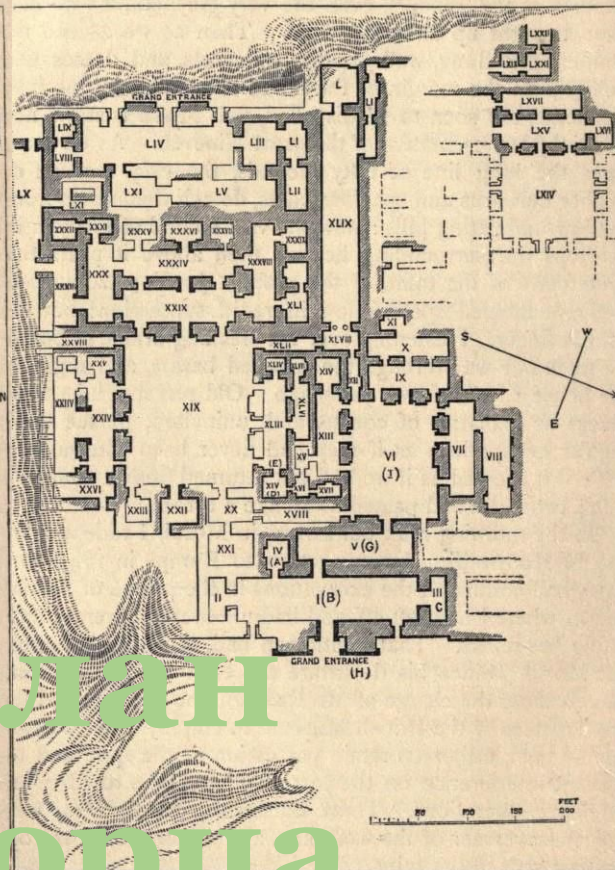




PLAN I.—Palace of Sennacherib.

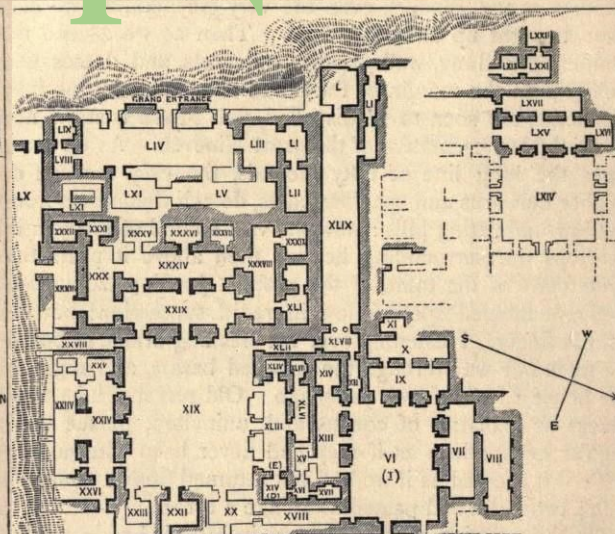
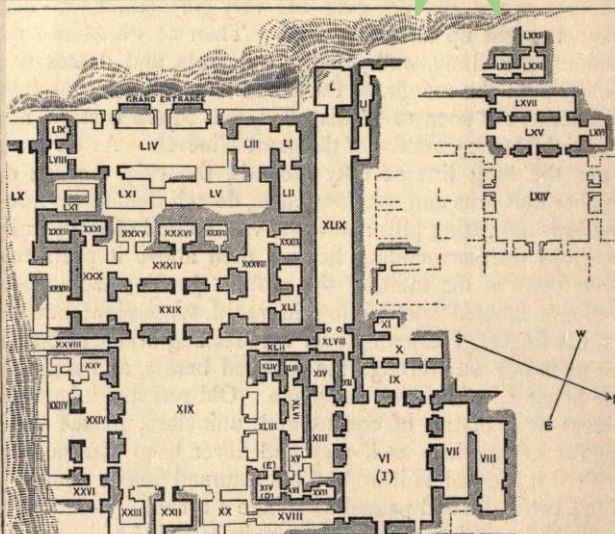
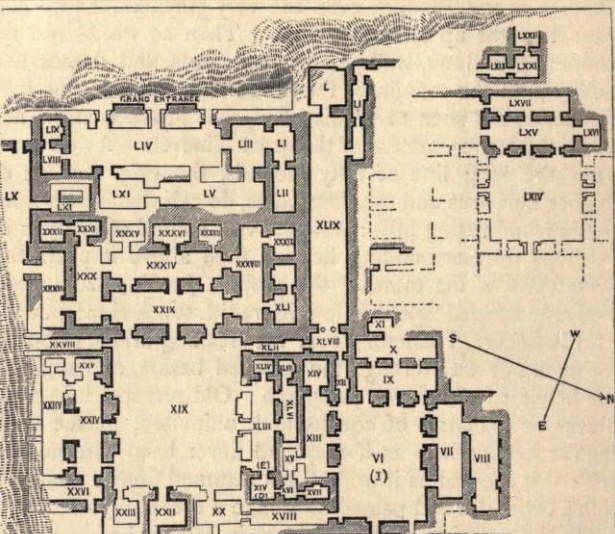


PLAN I.—Palace of Sennacherib.



PLAN I.—Palace of Sennacherib.

План
дворца





Ашшурбанипал -

царь Ассирии.

Правил
приблизительно в 7
в до н. э.



Лазурит -
минерал,
используемый в
качестве основы для
темперовой краски





Табличка со списком
СИНОНИМОВ

31



90081

Handwritten text in a rectangular frame, likely a library stamp or title, in a non-Latin script (possibly Chinese or Japanese).





Таблица с
астрологически
ми прогноами



Ашшурбанипал на
охоте



Гюстав Доре.



Микеладжело



И.К. Айвазовский

Palestinian Loss of Land - 1946 to 2000

Palestine 1946



UN Partition plan 1947



1949 - 1967



2000



= Palestinian land



= Zionist land



Сирия, Пальмари





Republic of Mountainous Karabakh (Artsakh)

Republic of Armenia



LEGEND	
	State Boundaries
	Adm. Boundaries
	YEREVAN Capitals
	ASHTARAK Administrative Centers
	METZAKOR Towns
	Villages
	Highways
	Other Roads
	Rail-ways
	Tunnels
	Monuments
	Old Bridges
	Mount. Summits, Peaks
	Hotels-Resling Areas
	Winter Sport-Cent., Places





Арарат, Армения



Храм Гарни, Армения

Вtrip



Монастырь Татев, Армения





Фригия

- Assyrian Empire – 824 B.C.
- Assyrian Empire – 671 B.C.

The Egyptian Kingdom
(before 671 B.C)

Judah

Kingdom of Urartu
(before 712 B.C)

Phrygian Kingdom

Lydian Kingdom

Greek City States

Cimmerians

Scythians

Thracians

Libyans

Thebes

Siut

Akhetaton

Heracleopolis

Memphis

Bubastis

Sais

Tanis

Raphia

Eltekeh

Ashkelon

Jerusalem

Samarita

Tyre

Sidon

Byblos

Arvad

Karkar

Salamis

Paphos

Cyprus

Phaselis (Greek)

Celaenae

Gordium

Ancyra

Astacus (Greek)

Cyzicus

Byzantium (Greek)

Chalcedon (Greek)

Thasos

Greek Colonies

Macedon

Epirus

Corinth

Athens

Sparta

Crete

Illyrians

Paeonians

Sinope (Greek)

Thrace

Thapezus (Greek)

Tushpa

Musasir

Dur Sharrukm

Arbela

Nineveh

Calah

Ashur

Arrapakha

Ecbatana

Susa

Erech

Ur

Nippur

Kish

Cuthah

Babylon

Borsippa

Sippar

Opis

Anatho

Tadmor

Harmath

Arpad

Carchemish

Samal

Haran

Til Barsip

Gozan

Nisibis

Marqash

Kanish

Tarsus

Damah

Sela

Dumah

Sinai Peninsula

Red Sea

Nile River

Tigris R.

Euphrates R.

Persian Gulf

Caspian Sea

Black Sea

Mediterranean Sea

Aegean Sea



Индии



An aerial photograph of the Fort of Chittorgarh in Rajasthan, India. The fort is built on a high, rocky hillside, surrounded by lush green vegetation. A large, rectangular lake is situated in the foreground, reflecting the sky and the fort's structures. The fort's walls are made of reddish-brown stone, and several towers and palaces are visible, including a prominent tall, cylindrical tower on the right. The sky is blue with scattered white clouds. The text "Форт Читторгах, Индия" is overlaid in white, serif font on the left side of the image.


Форт Читторгах,
Индия



Варанаси, Индия



Мьянма (Бирма)



Проложить маршрут



СОХРАНИТЬ



РЯДОМ



ОТПРАВИТЬ НА ТЕЛЕФОН



ПОДЕЛИТЬСЯ



Фото



Интересные факты

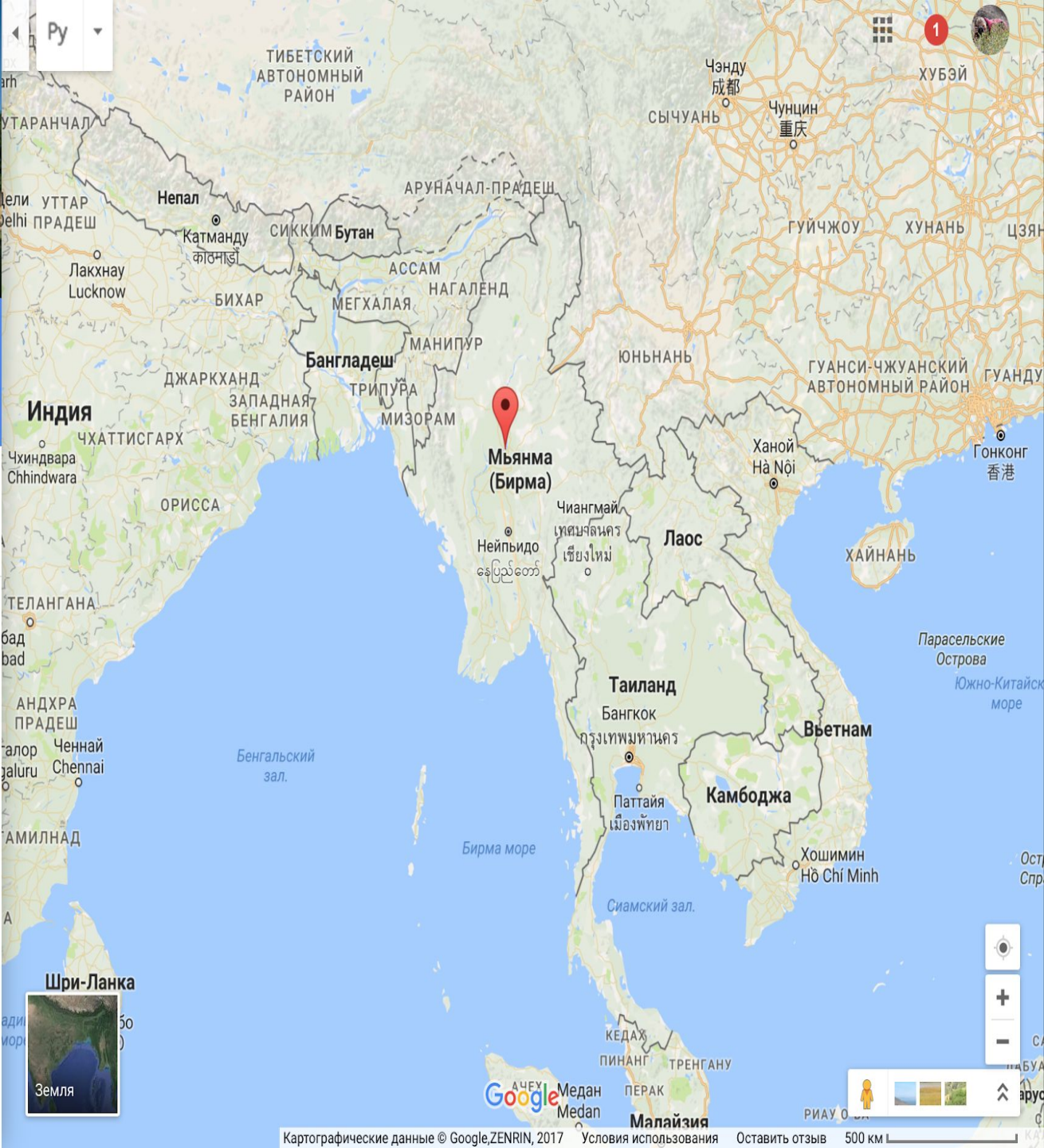
Республика Союз Мьянма, сокращённо – Мьянма, известна также как Бирма – государство в Юго-Восточной Азии, расположено в западной части полуострова Индокитай. [Википедия](#)

Столица: Нейпидо

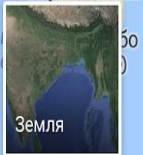
Валюта: Кьят

Население: 53,26 миллиона (2013 г.)

Источники: [Всемирный банк](#)



Шри-Ланка




Земля





Падога Шведагон,
Бирма

An aerial photograph of the Bagan temple complex in Myanmar. The image shows a vast landscape filled with hundreds of ancient stupas and pagodas, many of which are partially obscured by dense green vegetation. The structures are made of reddish-brown brick and feature tiered, conical spires. The sky is a pale, hazy blue. The text 'Баган, Бирма' is overlaid in the center of the image in a white, serif font.

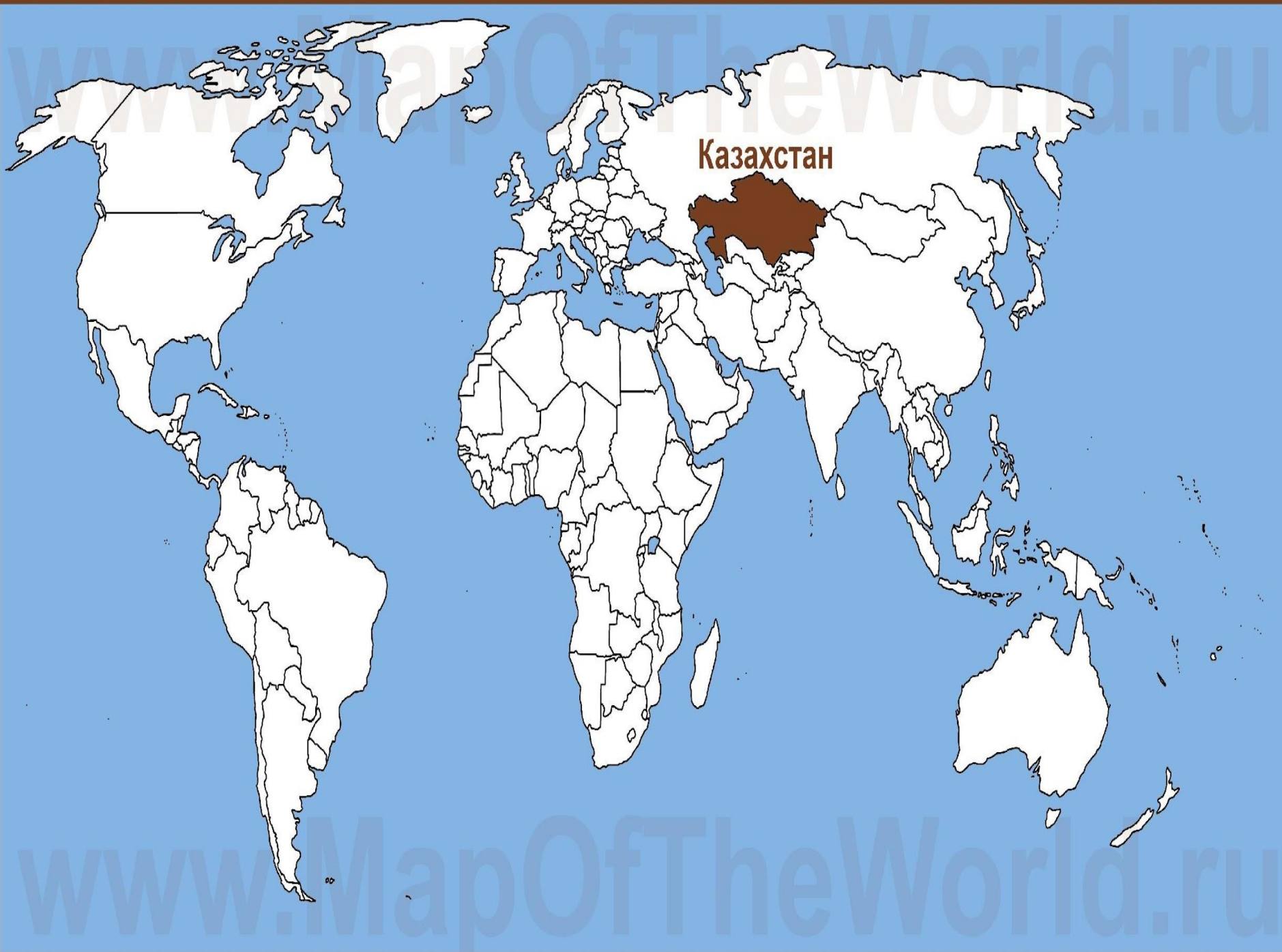
Баган, Бирма



Бухта Халонг, Вьетнам

Вьетнам





Казахстан

A wide-angle photograph of the Charyn Canyon in Kazakhstan. The image shows a vast canyon with layered red rock formations. The sky is a clear, pale blue. The foreground is a dry, sandy area with sparse green vegetation. The text "Чарынский Каньон, Казахстан" is overlaid in white, serif font across the center of the image.


Чарынский Каньон, Казахстан



СевероЧуйский Хребет, Казахстан



МОНГОЛИЯ



ПРОВИНЦИЯ СЫЧУАНЬ



ПЕКИН



КИТАЙ



ПРОВИНЦИЯ ЮНЬНАНЬ

ИНДИЯ

ТИХИЙ
ОКЕАН

An aerial photograph of a mountainous landscape in Yunnan, China. The foreground and middle ground are dominated by lush green terraced rice fields that follow the contours of the hills. A small village with traditional buildings is nestled in a valley in the middle distance. The background shows more distant, hazy mountains under a dramatic, cloudy sky with sunlight breaking through. The text 'Провинция Юннань, Китай' is overlaid in white serif font on the left side of the image.

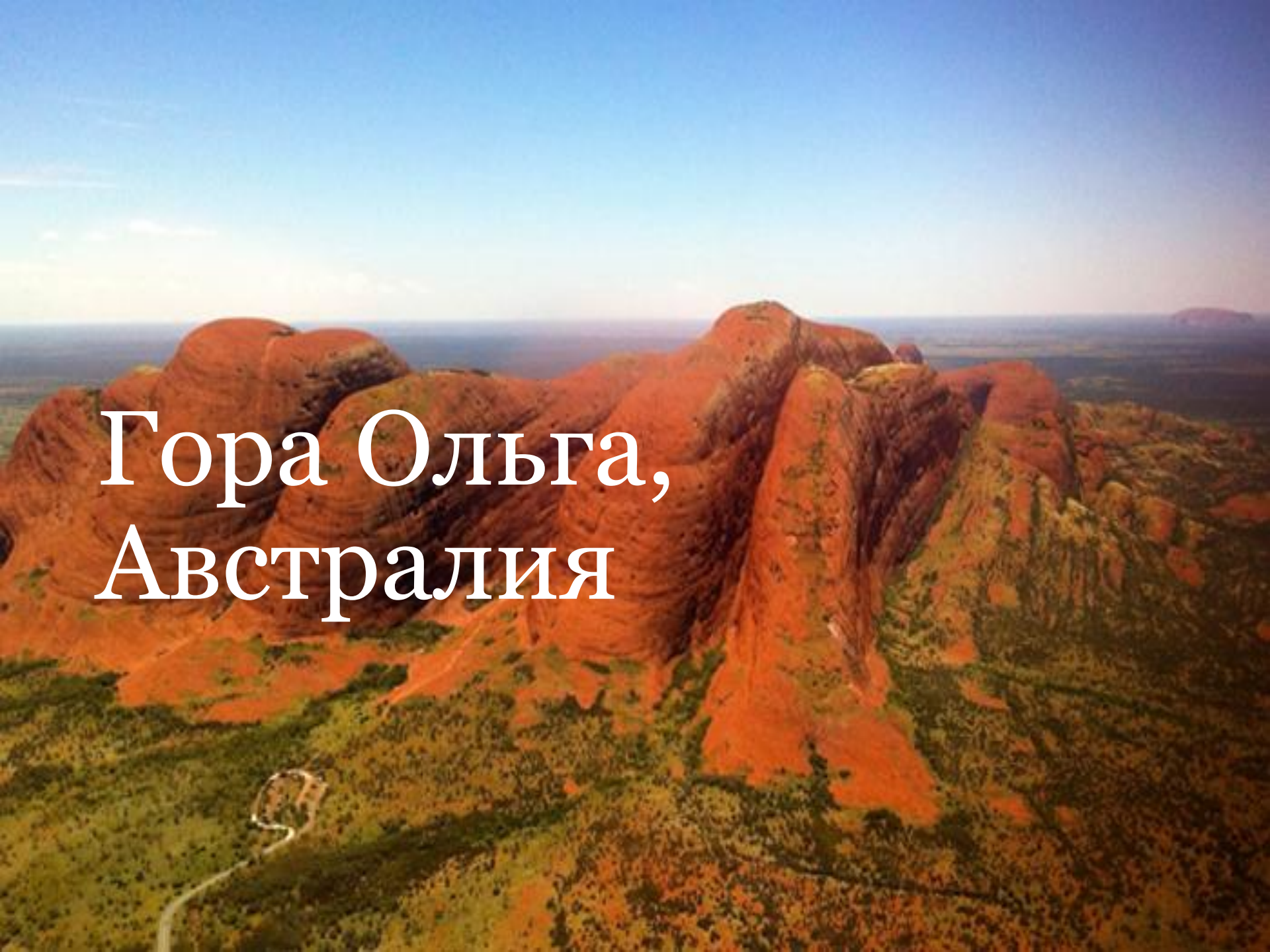
Провинция Юннань, Китай



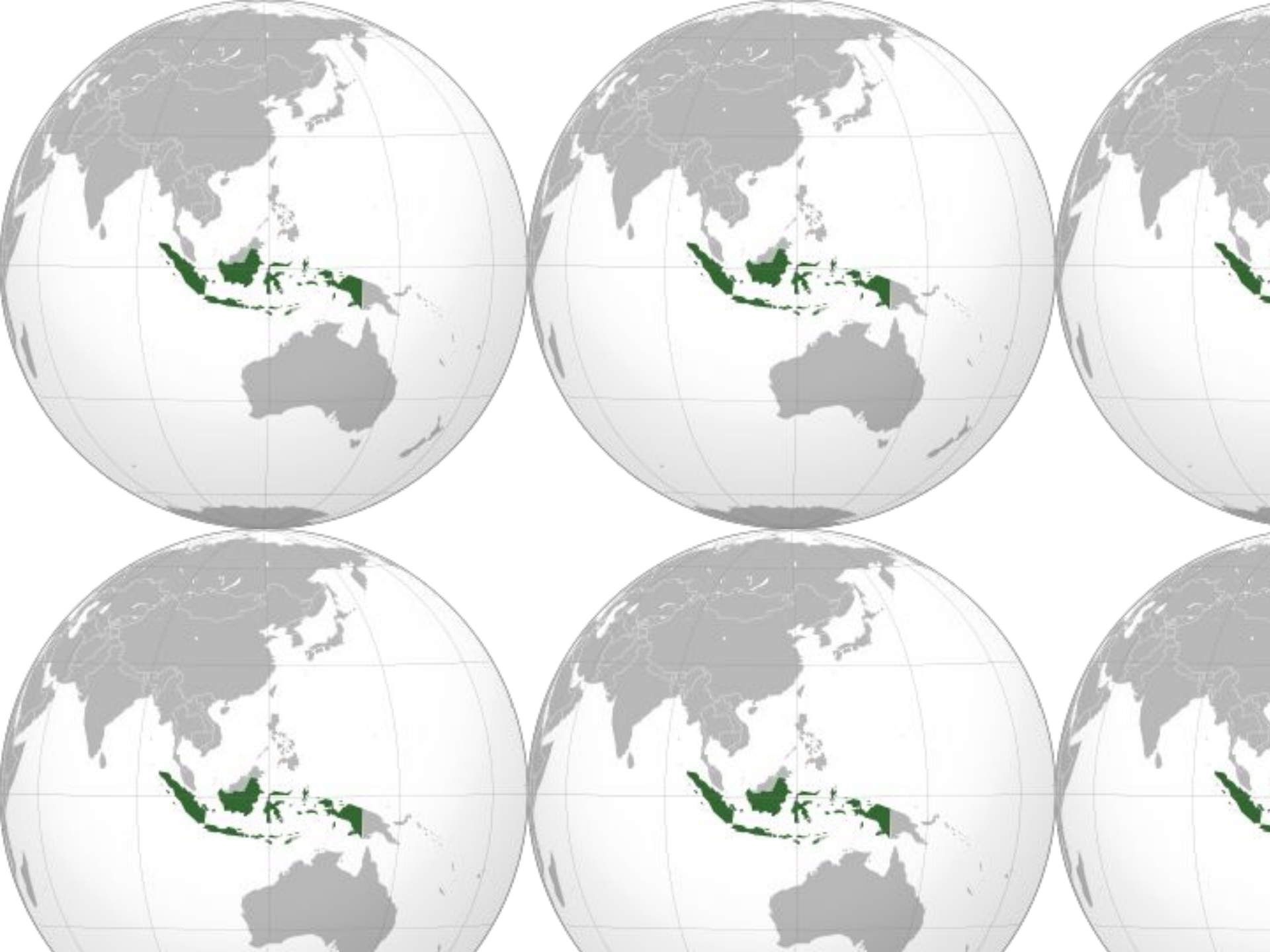
MAP OF AUSTRALIA


SOUTHERN OCEAN



An aerial photograph of the Mount Olga rock formation in Australia. The image shows several large, rounded, reddish-brown rock peaks rising from a green, scrubby landscape. A winding road is visible in the lower-left foreground. The sky is a clear, pale blue. The text 'Гора Ольга, Австралия' is overlaid in white serif font on the left side of the image.

Гора Ольга, Австралия





Джокьякарта,
Индонезия

Филиппины



Филиппины





Бохол, Филиппины



Плаван, Филиппины



Андаманские острова ●





Андаманские
острова
1875 г.

Тайвань



Река Согулан, Тайвано





камчатка



Камчатка



Poluostrov Kamchatka

Камчатский край

684405

Пролож
маршр

Вулкан Шивелуч, Камчатка



Шивелуч, Камчатка





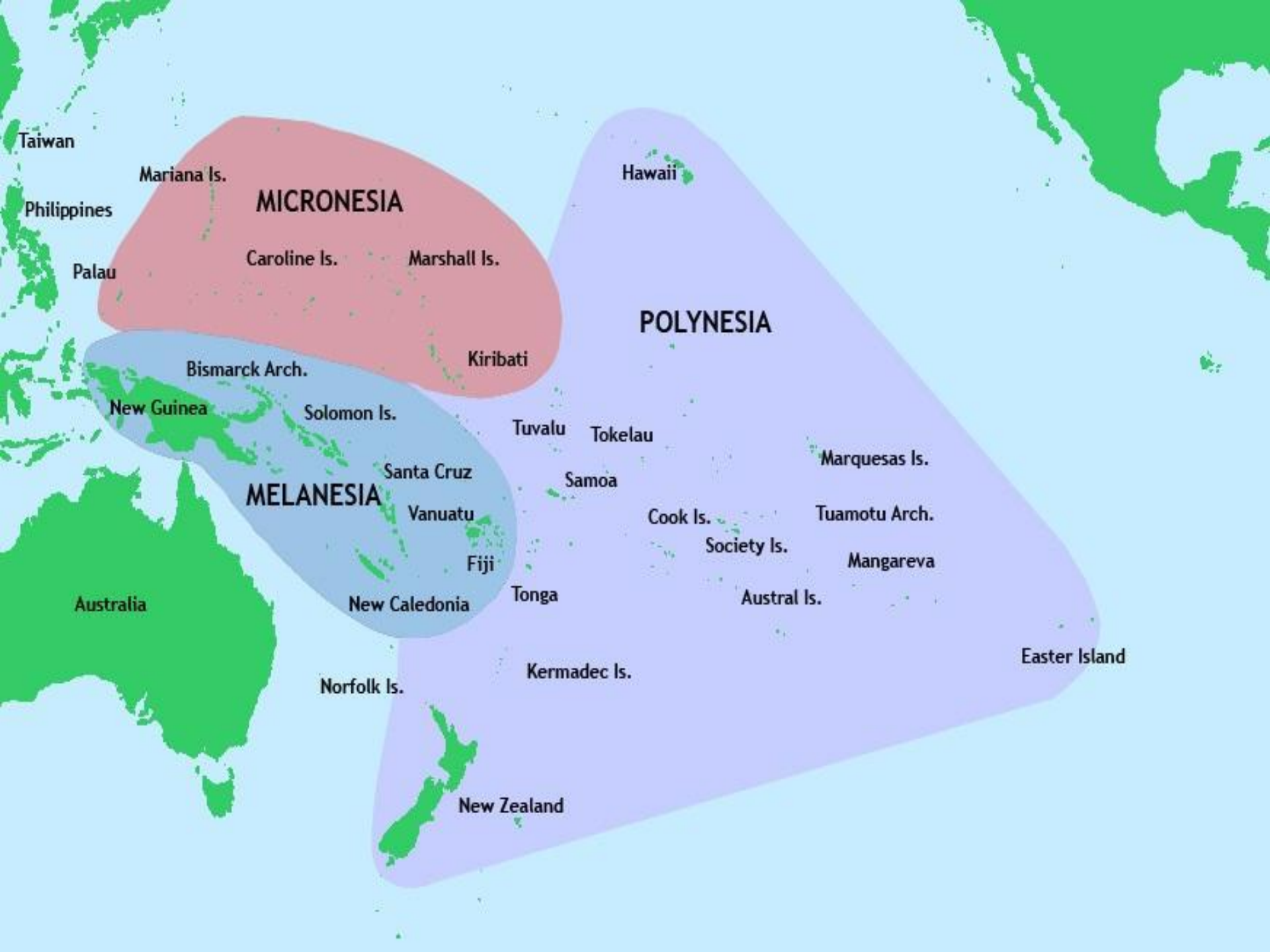
Кутхинны
Баты,
Камчатка



● Новая Гвинея



Новая Гвинея



Taiwan

Philippines

Palau

Mariana Is.

MICRONESIA

Caroline Is.

Marshall Is.

Kiribati

Hawaii

POLYNESIA

Bismarck Arch.

New Guinea

Solomon Is.

MELANESIA

Santa Cruz

Vanuatu

Fiji

New Caledonia

Tuvalu

Tokelau

Samoa

Cook Is.

Society Is.

Austral Is.

Marquesas Is.

Tuamotu Arch.

Mangareva

Australia

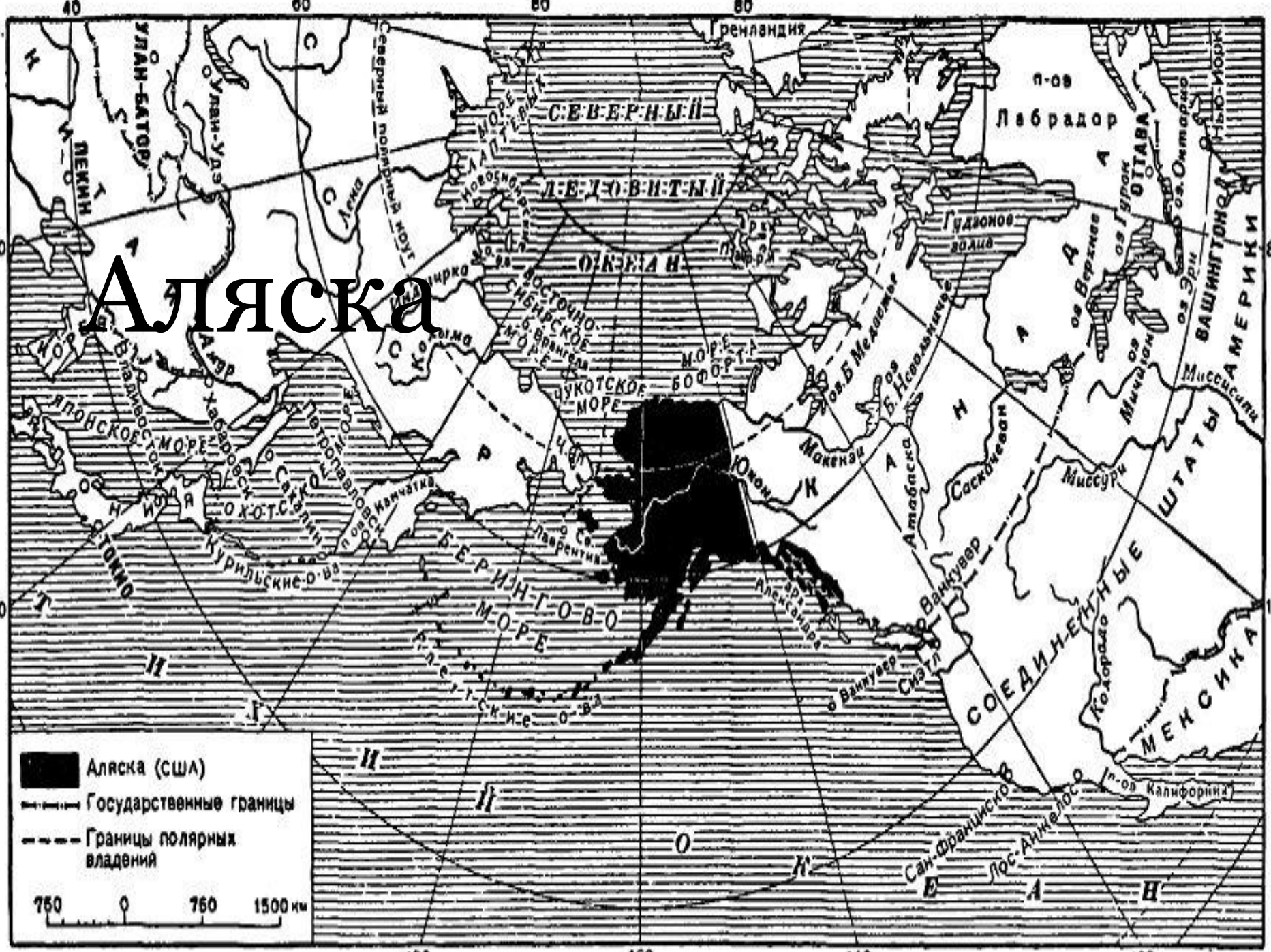
Norfolk Is.

Kermadec Is.

New Zealand

Easter Island

Аляска



- Аляска (США)
- - - Государственные границы
- · · Границы полярных владений

750 0 750 1500 км

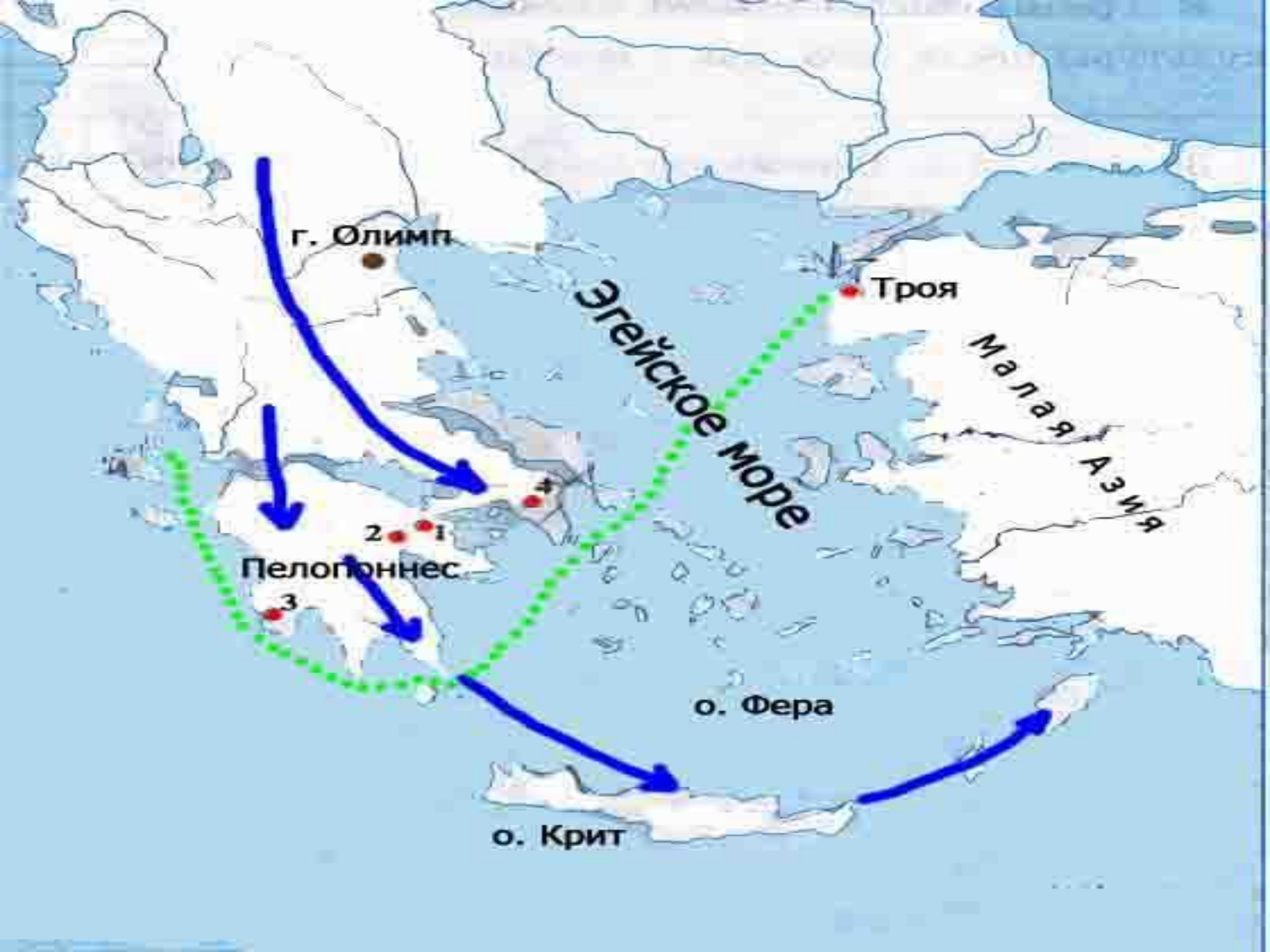
An aerial photograph of a vast, green, marshy landscape. A wide, winding river flows through the center, surrounded by numerous smaller, interconnected water channels and pools. The terrain is a mix of vibrant green and dark blue, indicating water saturation. In the background, there are large, rugged mountains with patches of snow or light-colored rock. The sky is clear and blue.

Парк Чугач, Аляска

Аляска



Древняя Греция



Греция



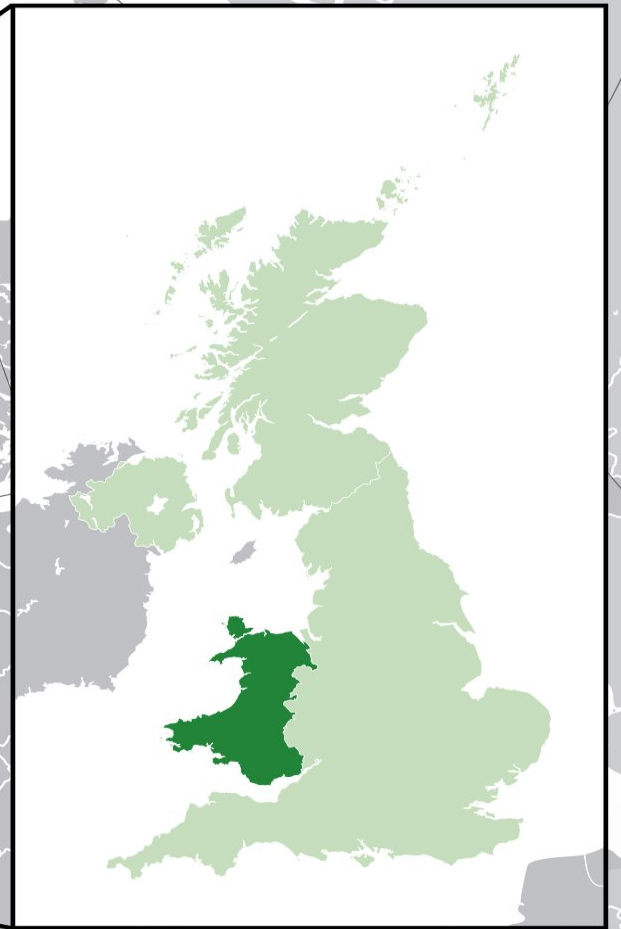
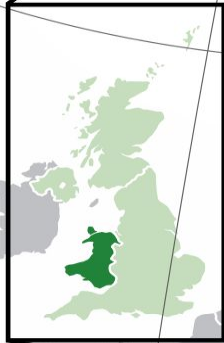
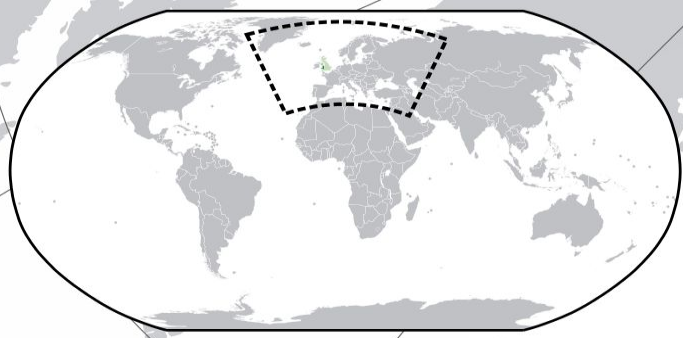
Афины, Греция



Ионические острова, Греция



Уэльс





Стоун-Хендж



in-wales.co.uk




Фрагмент
мифа
(Вавилон)



Нимруд









○ предположительное местоположение города

УР



Энлиль -
божество
коварное
и злобное



A circular clay tablet, likely a magic square or a similar mathematical artifact, featuring a grid of cuneiform characters. The characters are arranged in a regular pattern, suggesting a specific sequence or code. The tablet is light brown and shows signs of age and wear. A small white label is visible at the bottom center.

клинопись,
Шурупшак

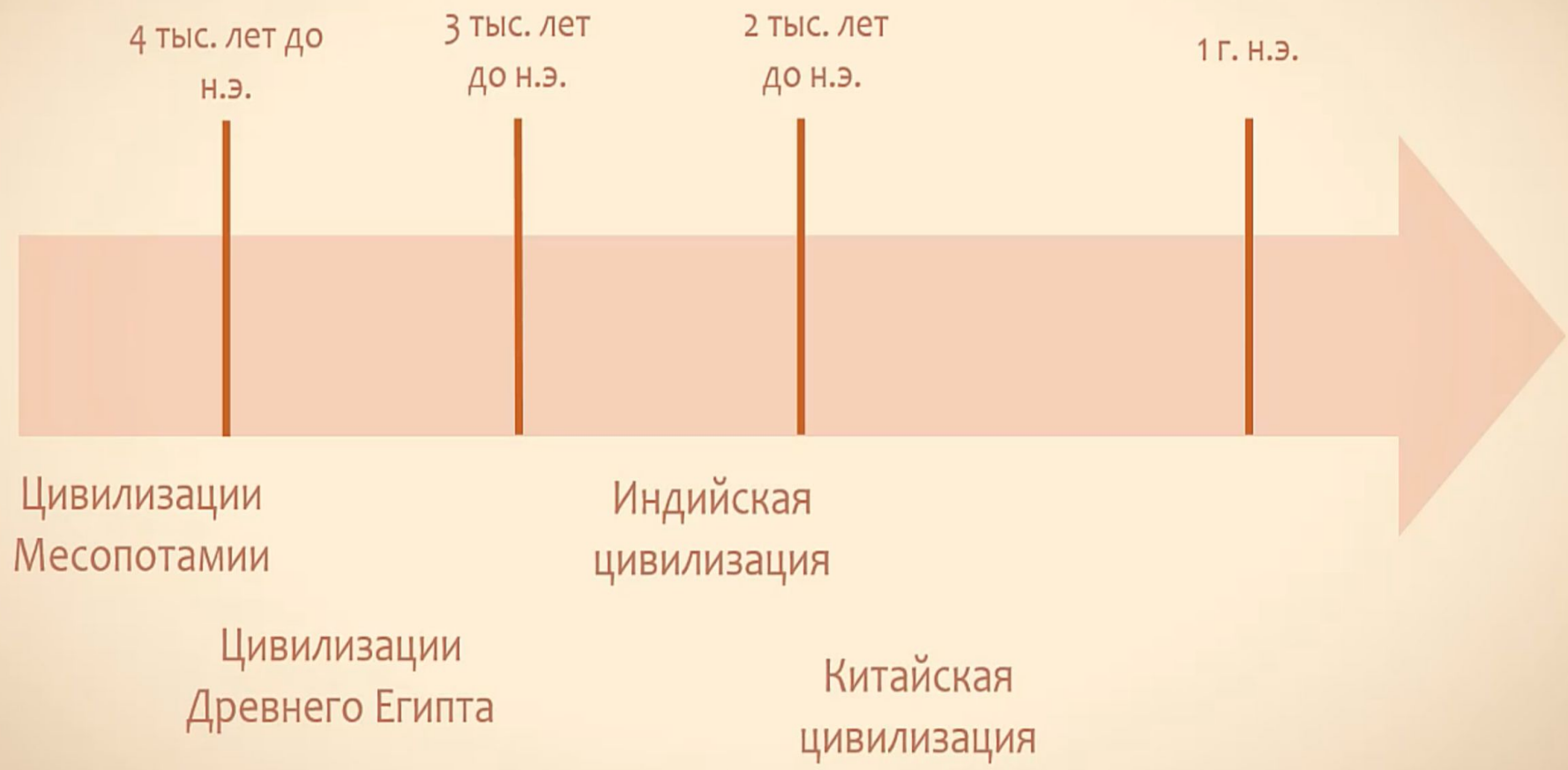
Сирруш,
Ворота
Иштар





Эа

Возникновение цивилизаций





Законы Хамураппи

Лувр



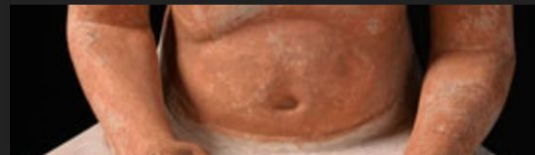


Mécénat

TOUS MÉCÈNES ! TOUS ARCHÉOLOGUES...

Merci à tous les donateurs de la campagne !

Découvrez ce trésor de l'Égypte antique



Британский Музей



Research > Collection > Search results

Collection online

 Search

Images only

A History of the World in 100 Objects

16. Flood Tablet

Clay tablet that caused a sensation in Victorian England. It tells the story of a flood myth from the epic of Gilgamesh.

[Listen to this programme on the BBC >](#)

This Assyrian tablet tells the story of a plan by the gods to destroy the world by means of a great flood. Ut-napishti, like the biblical Noah, builds a huge boat to rescue his family and every type of animal. When this tablet was first translated in 1872 it caused a sensation. How could the similarity between the Mesopotamian myth and the biblical Flood story be explained?

A piece of the world's oldest literature

Mesopotamian poets had told versions of the story of the flood for 2,000 years before this tablet was written for King Ashurbanipal's Library. This version is part of the Mesopotamian Epic of Gilgamesh - the first great epic of world literature. Gilgamesh is a hero who sets off on a quest for immortality. He battles with monsters and ultimately must confront his own nature and mortality.

On display: [Room 55: Mesopotamia 1500–539 BC >](#)

[Highlight object record >](#)



Themes

Galleries

1. Making us human 2,000,000 - 9000 BC



2. After the Ice Age: food and sex 9000 - 3500 BC



3. The First Cities and States 4000 - 2000 BC



4. The Beginning of Science and Literature 1500 - 700 BC



5. Old World, New Powers 400 - 200 BC



Theme



brick; Nebuchadnezzar II;
Neo-Babylonian Dynasty;
Asia



brick; Nebuchadnezzar II;
Neo-Babylonian Dynasty;
Asia



brick; Nebuchadnezzar II;
Neo-Babylonian Dynasty;
Asia



brick; Nebuchadnezzar II;
Neo-Babylonian Dynasty



brick; Nebuchadnezzar II;
Neo-Babylonian Dynasty



brick; Nebuchadnezzar II;
Neo-Babylonian Dynasty;
Babylon



brick; Nebuchadnezzar II;
Neo-Babylonian Dynasty;
Iraq, South



brick; Nebuchadnezzar II;
Neo-Babylonian Dynasty;
Iraq, South



brick; Nebuchadnezzar II;
Neo-Babylonian Dynasty;
Iraq, South



brick; Nebuchadnezzar II;
Neo-Babylonian Dynasty;
Asia



brick; Nebuchadnezzar II;
Neo-Babylonian Dynasty;
Asia



brick; Nebuchadnezzar II;
Neo-Babylonian Dynasty;
Iraq, South



brick; Nebuchadnezzar II;
Neo-Babylonian Dynasty;
Iraq, South



brick; Nebuchadnezzar II;
Neo-Babylonian Dynasty;
Asia



brick; Nebuchadnezzar II;
Neo-Babylonian Dynasty;
Asia



brick; Nebuchadnezzar II;
Neo-Babylonian Dynasty; Ur



brick; Nebuchadnezzar II;
Neo-Babylonian Dynasty; Ur



brick; Nebuchadnezzar II;
Neo-Babylonian Dynasty;
Asia



Пергамский Музей



Staatliche Museen zu Berlin
Preußischer Kulturbesitz

DE | EN SERVICE

Vorderasiatisches Museum

[About us](#) [Collection & research](#) [Exhibitions](#) [Education & outreach](#) [Events](#) [Visitor information](#)



Ancient Near Eastern Cultures

Pergamonmuseum

Presentation of the collection



Staatliche Museen zu Berlin
Preußischer Kulturbesitz

DE | EN

Pergamonmuseum

[About us](#)

[Collections & research](#)

[Exhibitions](#)

[Education & outreach](#)

[Events](#)

[Plan your visit](#)





Staatliche Museen zu Berlin
Preußischer Kulturbesitz

DE | EN

Pergamonmuseum

[About us](#) [Collections & research](#) [Exhibitions](#) [Education & outreach](#) [Events](#) [Plan your visit](#)

